



# County of San Diego

## CFD 2013-01 (Horse Creek Ridge Maintenance)

Fiscal Year 2026/27  
Annual District Administration Report  
April 24, 2026

27368 Via Industria  
Suite 200  
Temecula, CA 92590  
T 951.587.3500 | 800.755.6864  
F 951.587.3510 | 888.326.6864

Property Tax Information Line  
T. 866.807.6864

[www.willdan.com](http://www.willdan.com)



# ANNUAL DISTRICT ADMINISTRATION REPORT FISCAL YEAR 2026/27

## COUNTY OF SAN DIEGO CFD 2013-01 (HORSE CREEK RIDGE MAINTENANCE)



**Prepared for**

**Special District Administration**  
COUNTY OF SAN DIEGO  
5510 Overland Avenue Suite 270  
San Diego, CA 92123

**Prepared by**

**WILLDAN FINANCIAL SERVICES**  
27368 Via Industria, Suite 200  
Temecula, CA 92590  
T. (951) 587-3500 (800) 755-6864  
F. (951) 587-3510 (888) 326-6864

*Property Tax Information Line*  
T. 866.807.6864

This report provides a summary of the financial and administrative information for CFD 2013-01 (Horse Creek Ridge Maintenance) (“District”) of the County of San Diego (“County”) and is organized in the following sections:

## ***INTRODUCTION***

---

- A. FORMATION**
- B. BOUNDARIES AND DEVELOPMENT SUMMARY**
- C. BONDS**
- D. FINANCED FACILITIES**

## ***I. LEVY SUMMARY OVERVIEW***

---

- A. FISCAL YEAR 2026/27 LEVY AMOUNTS**
- B. FISCAL YEAR 2026/27 HANDBILL AMOUNTS**

## ***II. DELINQUENCY AND FORECLOSURE STATUS***

---

- A. DELINQUENCY SUMMARY**

## ***III. SPECIAL TAX LEVY AND METHOD OF APPORTIONMENT***

---

- A. METHOD OF APPORTIONMENT**
- A. SPECIAL TAX SPREAD**
- B. MAXIMUM AND APPLIED SPECIAL TAX RATES**
- C. APPLIED SPECIAL TAX PROGRESSION**

## ***EXHIBITS***

---

- EXHIBIT A: FISCAL YEAR 2026/27 CHARGE DETAIL REPORT**
- EXHIBIT B: BOUNDARY DIAGRAM**
- EXHIBIT C: DELINQUENCY MANAGEMENT**

## **INTRODUCTION**

---

The information provided in this report is derived primarily from documents developed at the time the District was formed and from data provided by the County or accessed through the County. The information sources include the Rate and Method of apportionment, annual budget, debt service schedule(s), and special tax delinquency data. The development status, prepayments and historical information were accessed through the County and/or the developer and are maintained by Willdan Financial Services.

The Mello-Roos Community Facilities Act (“Act”) of 1982 came about as a response to the lack of adequate financing for public capital facilities and services in the post-Proposition 13 era. State Legislators Mello and Roos sponsored this Bill, which was enacted into law by the California Legislature and is now Sections 53311 through 53363 of the California Government Code. The Act authorizes a local governmental agency, such as a school district or city, to form a Community Facilities District (“CFD”) or (“District”) within a defined set of boundaries for the purposes of providing public facilities and services. A CFD is formed for financing purposes only and is governed by the agency that formed it.

### **A. FORMATION**

The Board of Supervisors of the County of San Diego (“Board”), in the State of California, did, pursuant to the terms and provisions of Chapter 2.5 of Part 1, of Division 2, of Title 5 of the Government Code of the State of California, as amended (the “Act”), adopted a Resolution of Intention for the proposed formation of County of San Diego Community Facilities District No. 2013-01 (Horse Creek Ridge Maintenance) (“District”).

### **B. BOUNDARIES AND DEVELOPMENT SUMMARY**

CFD No. 2013-01 encompasses approximately 277 gross acres of land in the County of San Diego, located in the northeast quadrant of the SR-76 and I-15 interchange within the unincorporated area of Fallbrook known as Horse Creek Ridge. Of this acreage, approximately 90 acres are expected to be developed into uses subject to a Mello-Roos special tax levy. At build-out, CFD No. 2013-01 is currently expected to consist of approximately 521 single family residential units and 230 multi-family residential units. In addition, the planned community will include a day use sports park, multiuse staging area, regional public trails, open space areas, two large detention basins, and one 60” RCP.

### **C. BONDS**

The Bonds for this area were issued under a separate district.

## D. FINANCED SERVICES

The purpose of CFD No. 2013-01 is to provide revenue for the provision of approved county services, Flood Control Services, North County Fire Protection District Services, and Administrative Services, for the benefit of properties within the District boundaries. All of these services to be provided to properties within the boundaries of the CFD, and funded by the CFD, are in addition to services already provided to the areas to be included within the CFD boundaries.

## I. LEVY SUMMARY OVERVIEW

### A. FISCAL YEAR 2026/27 LEVY AMOUNTS

The following table summarizes the expected amounts to be levied (including potential handbilled/direct billed charges) for Fiscal Year 2026/27 for the District.

Sub-Districts	Parcel Count <sup>(1)</sup>	Charge Amount <sup>(1)</sup>
Special Tax A (County Services)	741	\$569,156.68
Special Tax B (Flood Services)	741	\$232,246.02
Special Tax C (Fire Services)	741	\$174,883.10
<b>Total:</b>		<b>\$976,285.80</b>

<sup>(1)</sup> Preliminary and subject to change.

### B. FISCAL YEAR 2025/26 HANDBILL AMOUNTS

The following table summarizes the expected amounts billed directly to the property owner rather than placed on the Secured Property Tax Roll, due to the tax-exempt status in Fiscal Year 2026/27 for the District.

Parcel Count	Charge Amount
N/A	\$0.00

## II. DELINQUENCY AND FORECLOSURE STATUS

### A. DELINQUENCY SUMMARY

The following table summarizes delinquencies for the first installment of the most recent fiscal year and the cumulative for all years with delinquencies as of February 2, 2026.

Sub-Districts	Summary for Most Recent Fiscal Year		Cumulative Summary All Years with Delinquencies	
Special Tax A (County Services)	\$2,146.65	0.77%	\$2,545.87	0.23%
Special Tax B (Flood Services)	\$876.57	0.77%	\$1,039.30	0.23%
Special Tax C (Fire Services)	\$660.18	0.77%	\$782.68	0.23%

### **III. SPECIAL TAX LEVY AND METHOD OF APPORTIONMENT**

The methodology employed to calculate and apportion the special tax is in accordance with the document entitled Rate and Method of Apportionment (“RMA”). The RMA is hereby referenced and summarized but not included in this report, however the official document can be requested and provided by the County’s special tax administrator Willdan Financial Services.

#### **A. RATE AND METHOD OF APPORTIONMENT**

Pursuant to Section F of the Rate of Method of Apportionment, commencing with Fiscal Year 2014/15 and for each following fiscal year, the CFD administrator shall determine the Special Tax Requirement and shall levy the Special Tax until the total Special Tax levy equals the Special Tax Requirement.

Developed Property means for each fiscal year, all Taxable Property, exclusive of Taxable Public Property and Taxable Property Owner Association Property, for which a building permit for new construction was issued after January 1, 2014 and on or before June 1 of the Fiscal Year preceding the Fiscal Year for which the Special Taxes are being levied.

Special Tax A shall be levied on each Assessor’s Parcel of Developed Property up to 100% of the applicable Assigned Special Tax. If additional monies are needed to satisfy the Special Tax Requirement for County Services after the first step has been completed, the Special Tax shall be levied Proportionately on each Assessor’s Parcel of Undeveloped Property at up to 100% of the Maximum Special Tax for Undeveloped Property.

Special Tax B commencing with Fiscal Year 2014/15 and for each following Fiscal Year, the Board or its designee shall levy the Special Tax B until the total Special Tax B levy equals the Special Tax Requirement for Flood Control Services. The Special Tax B shall be levied Proportionately each Fiscal Year on each Assessor's Parcel of Developed Property at up to 100% of the applicable Maximum Special Tax B as needed to satisfy the Special Tax Requirement for Flood Control Services.

Commencing with Fiscal Year 2014/15 and for each following Fiscal Year, the Board or its designee shall levy the Special Tax C on all Developed Property in an amount equal to 100% of the applicable Assigned Special Tax C to fund Fire Services.

Further notwithstanding the above, under no circumstances will the Special Tax A, Special Tax B, and Special Tax C be levied against any Assessor’s Parcel of Residential Property for which a Certificate of Occupancy has been issued be increased by more than ten percent above the amount that would have been levied in that Fiscal Year had there never been any such delinquencies or defaults as a consequence of delinquency or default by the owner of any other Assessor’s Parcel within CFD No. 2013-01.

### B. SPECIAL TAX SPREAD

The following tables summarize the number of parcels in each land use classification according to its square footage as well as the Applied Special Tax Rate for each classification.

#### SPECIAL TAX A (County Services)

Land Use Classification	No. of Parcels	2026/27 Applied Special Tax Rate per Unit	2026/27 Dollars Levied <sup>(1)</sup>
SFR Property	511	\$830.68	\$424,477.48
MFR Property	230	\$629.04	144,679.20
<b>Total</b>	<b>741</b>		<b>\$569,156.68</b>

<sup>(1)</sup> Preliminary and subject to change.

#### SPECIAL TAX B (Flood Control Services)

Land Use Classification	No. of Parcels	2026/27 Applied Special Tax Rate per Unit	2026/27 Dollars Levied <sup>(1)</sup>
SFR Property	511	\$338.62	\$173,034.82
MFR Property	230	\$257.44	59,211.20
<b>Total</b>	<b>741</b>		<b>\$232,246.02</b>

<sup>(1)</sup> Preliminary and subject to change.

### SPECIAL TAX C (Fire Services)

Land Use Classification	No. of Parcels <sup>(1)</sup>	2026/27 Applied Special Tax Rate per Unit	2026/27 Dollars Levied <sup>(1)</sup>
SFR Property	511	\$254.90	\$130,253.90
MFR Property	230	\$194.04	44,629.20
<b>Total</b>	<b>741</b>		<b>\$174,883.10</b>

<sup>(1)</sup> Preliminary and subject to change.

### C. ASSIGNED AND APPLIED SPECIAL TAX RATES

The following tables summarize the percent of the Applied Special Tax to the Maximum Assigned Special Tax rate.

#### SPECIAL TAX A (County Services)

Land Use Classification	2026/27 Assigned Special Tax Rate per Unit <sup>(1)</sup>	2026/27 Applied Special Tax Rate per Unit	Percent of Maximum
SFR Property	\$830.69	\$830.68	99.99%
MFR Property	\$629.04	\$629.04	100.00%

<sup>(1)</sup> Based on the Rate and Method of Apportionment, the maximum assigned special tax rates have been escalated by two percent (2.00%) over the prior fiscal year.

#### SPECIAL TAX B (Flood Control Services)

Land Use Classification	2026/27 Assigned Special Tax Rate per Unit <sup>(1)</sup>	2026/27 Applied Special Tax Rate per Unit	Percent of Maximum
SFR Property	\$338.62	\$338.62	100.00%
MFR Property	\$257.45	\$257.44	99.99%

<sup>(1)</sup> Based on the Rate and Method of Apportionment, the maximum assigned special tax rates have been escalated by two percent (2.00%) over the prior fiscal year.

#### SPECIAL TAX C (Fire Services)

Land Use Classification	2026/27 Assigned Special Tax Rate per Unit <sup>(1)</sup>	2026/27 Applied Special Tax Rate per Unit	Percent of Maximum
SFR Property	\$254.91	\$254.90	99.99%
MFR Property	\$194.04	\$194.04	100.00%

<sup>(1)</sup> Based on the Rate and Method of Apportionment, the maximum assigned special tax rates have been escalated by two percent (2.00%) over the prior fiscal year.

### D. APPLIED SPECIAL TAX PROGRESSION

The following tables summarize the percent change of Fiscal Year 2026/27 Applied Special Tax Rate as compared to Fiscal Year 2025/26 Applied Special Tax Rate.

#### SPECIAL TAX A (County Services)

Land Use Classification	2026/27 Applied Special Tax Rate	2025/26 Applied Special Tax Rate	Percent Change from 2025/26
SFR Property	\$830.68	\$814.40	2.00%
MFR Property	\$629.04	\$616.70	2.00%

#### SPECIAL TAX B (Flood Control)

Land Use Classification	2026/27 Applied Special Tax Rate	2025/26 Applied Special Tax Rate	Percent Change from 2025/26
SFR Property	\$338.62	\$331.98	2.00%
MFR Property	\$257.44	\$252.40	2.00%

#### SPECIAL TAX C (Fire Services)

Land Use Classification	2026/27 Applied Special Tax Rate	2025/26 Applied Special Tax Rate	Percent Change from 2025/26
SFR Property	\$254.90	\$249.90	2.00%
MFR Property	\$194.04	\$190.22	2.00%

***EXHIBIT A***

---

***COUNTY OF SAN DIEGO CFD 2013-01***

***Fiscal Year 2026/27 Charge Detail Report***

**San Diego, County of**  
**CFD No. 2013-01 (Horse Creek Ridge Maintenance)**  
**Fiscal Year 2026-27 Pre Levy Charge Detail Report**

APN	Situs Address	Land Use Class	Special Tax A Charge	Special Tax B Charge	Special Tax C Charge	Total Charge
108-120-66-01	35274 PERSANO PL	MFR	\$629.04	\$257.44	\$194.04	\$1,080.52
108-120-66-02	35276 PERSANO PL	MFR	629.04	257.44	194.04	1,080.52
108-120-66-03	35278 PERSANO PL	MFR	629.04	257.44	194.04	1,080.52
108-120-66-04	35280 PERSANO PL	MFR	629.04	257.44	194.04	1,080.52
108-120-66-05	35282 PERDSANO PL	MFR	629.04	257.44	194.04	1,080.52
108-120-66-06	35281 PERSANO PL	MFR	629.04	257.44	194.04	1,080.52
108-120-66-07	35279 PERSANO PL	MFR	629.04	257.44	194.04	1,080.52
108-120-66-08	35277 PERSANO PL	MFR	629.04	257.44	194.04	1,080.52
108-120-66-09	35275 PERSANO PL	MFR	629.04	257.44	194.04	1,080.52
108-120-66-10	35273 PERSANO PL	MFR	629.04	257.44	194.04	1,080.52
108-120-66-11	35271 PERSANO PL	MFR	629.04	257.44	194.04	1,080.52
108-120-66-12	35260 PERSANO PL	MFR	629.04	257.44	194.04	1,080.52
108-120-66-13	35262 PERSANO PL	MFR	629.04	257.44	194.04	1,080.52
108-120-66-14	35264 PERSANO PL	MFR	629.04	257.44	194.04	1,080.52
108-120-66-15	35266 PERSANO PL	MFR	629.04	257.44	194.04	1,080.52
108-120-66-16	35268 PERSANO PL	MFR	629.04	257.44	194.04	1,080.52
108-120-66-17	35270 PERSANO PL	MFR	629.04	257.44	194.04	1,080.52
108-120-66-18	35272 PERSANO PL	MFR	629.04	257.44	194.04	1,080.52
108-120-66-19	35227 PERSANO PL	MFR	629.04	257.44	194.04	1,080.52
108-120-66-20	35229 PERSANO PL	MFR	629.04	257.44	194.04	1,080.52
108-120-66-21	35231 PERSANO PL	MFR	629.04	257.44	194.04	1,080.52
108-120-66-22	35240 PERSANO PL	MFR	629.04	257.44	194.04	1,080.52
108-120-66-23	35242 PERSANO PL	MFR	629.04	257.44	194.04	1,080.52
108-120-66-24	35244 PERSANO PL	MFR	629.04	257.44	194.04	1,080.52
108-120-66-25	35246 PERSANO PL	MFR	629.04	257.44	194.04	1,080.52
108-120-66-26	35248 PERSANO PL	MFR	629.04	257.44	194.04	1,080.52
108-120-66-27	35250 PERSANO PL	MFR	629.04	257.44	194.04	1,080.52
108-120-66-28	35119 PERSANO PL	MFR	629.04	257.44	194.04	1,080.52
108-120-66-29	35117 PERSANO PL	MFR	629.04	257.44	194.04	1,080.52
108-120-66-30	35115 PERSANO PL	MFR	629.04	257.44	194.04	1,080.52
108-120-66-31	35114 PERSANO PL	MFR	629.04	257.44	194.04	1,080.52
108-120-66-32	35116 PERSANO PL	MFR	629.04	257.44	194.04	1,080.52
108-120-66-33	35118 PERSANO PL	MFR	629.04	257.44	194.04	1,080.52
108-120-66-34	35124 PERSANO PL	MFR	629.04	257.44	194.04	1,080.52
108-120-66-35	35122 PERSANO PL	MFR	629.04	257.44	194.04	1,080.52
108-120-66-36	35120 PERSANO PL	MFR	629.04	257.44	194.04	1,080.52
108-120-66-37	35113 PERSANO PL	MFR	629.04	257.44	194.04	1,080.52
108-120-66-38	35111 FALLBROOK PLY	MFR	629.04	257.44	194.04	1,080.52
108-120-66-39	35109 PERSANO PL	MFR	629.04	257.44	194.04	1,080.52
108-120-66-40	35107 PERSANO PL	MFR	629.04	257.44	194.04	1,080.52
108-120-66-41	35105 PERSANO PL	MFR	629.04	257.44	194.04	1,080.52
108-120-66-42	35103 PERSANO PL	MFR	629.04	257.44	194.04	1,080.52
108-124-03-01	35381 WHITE CAMARILLO LN	MFR	629.04	257.44	194.04	1,080.52
108-124-03-02	35377 WHITE CAMARILLO LN	MFR	629.04	257.44	194.04	1,080.52
108-124-03-03	35373 WHITE CAMARILLO LN	MFR	629.04	257.44	194.04	1,080.52
108-124-03-04	35369 WHITE CAMARILLO LN	MFR	629.04	257.44	194.04	1,080.52
108-124-03-05	35365 WHITE CAMARILLO LN	MFR	629.04	257.44	194.04	1,080.52
108-124-03-06	35361 WHITE CAMARILLO LN	MFR	629.04	257.44	194.04	1,080.52
108-124-03-07	35357 WHITE CAMARILLO LN	MFR	629.04	257.44	194.04	1,080.52
108-124-03-08	35353 WHITE CAMARILLO LN	MFR	629.04	257.44	194.04	1,080.52
108-124-03-09	35349 WHITE CAMARILLO LN	MFR	629.04	257.44	194.04	1,080.52
108-124-03-10	35345 WHITE CAMARILLO LN	MFR	629.04	257.44	194.04	1,080.52
108-124-03-11	35341 WHITE CAMARILLO LN	MFR	629.04	257.44	194.04	1,080.52
108-124-03-12	35337 WHITE CAMARILLO LN	MFR	629.04	257.44	194.04	1,080.52
108-124-03-13	35333 WHITE CAMARILLO LN	MFR	629.04	257.44	194.04	1,080.52
108-124-03-14	35329 WHITE CAMARILLO LN	MFR	629.04	257.44	194.04	1,080.52
108-124-03-15	35325 WHITE CAMARILLO LN	MFR	629.04	257.44	194.04	1,080.52
108-124-03-16	35321 WHITE CAMARILLO LN	MFR	629.04	257.44	194.04	1,080.52
108-124-03-17	35317 WHITE CAMARILLO LN	MFR	629.04	257.44	194.04	1,080.52
108-124-03-18	35313 WHITE CAMARILLO LN	MFR	629.04	257.44	194.04	1,080.52
108-124-03-19	35309 WHITE CAMARILLO LN	MFR	629.04	257.44	194.04	1,080.52
108-124-03-20	35305 WHITE CAMARILLO LN	MFR	629.04	257.44	194.04	1,080.52
108-124-03-21	346 DUN BLAZER WAY	MFR	629.04	257.44	194.04	1,080.52
108-124-03-22	342 DUN BLAZER WAY	MFR	629.04	257.44	194.04	1,080.52
108-124-03-23	338 DUN BLAZER WAY	MFR	629.04	257.44	194.04	1,080.52
108-124-03-24	334 DUN BLAZER WAY	MFR	629.04	257.44	194.04	1,080.52
108-124-03-25	330 DUN BLAZER WAY	MFR	629.04	257.44	194.04	1,080.52
108-124-03-26	326 DUN BLAZER WAY	MFR	629.04	257.44	194.04	1,080.52
108-124-03-27	264 DUN BLAZER WAY	MFR	629.04	257.44	194.04	1,080.52
108-124-03-28	260 DUN BLAZER WAY	MFR	629.04	257.44	194.04	1,080.52
108-124-03-29	256 DUN BLAZER WAY	MFR	629.04	257.44	194.04	1,080.52
108-124-03-30	252 DUN BLAZER WAY	MFR	629.04	257.44	194.04	1,080.52

APN	Situs Address	Land Use Class	Special Tax A Charge	Special Tax B Charge	Special Tax C Charge	Total Charge
108-124-03-31	248 DUN BLAZER WAY	MFR	629.04	257.44	194.04	1,080.52
108-124-03-32	244 DUN BLAZER WAY	MFR	629.04	257.44	194.04	1,080.52
108-124-03-33	205 OBERLANDER WAY	MFR	629.04	257.44	194.04	1,080.52
108-124-03-34	211 OBERLANDER WAY	MFR	629.04	257.44	194.04	1,080.52
108-124-03-35	217 OBERLANDER WAY	MFR	629.04	257.44	194.04	1,080.52
108-124-03-36	223 OBERLANDER WAY	MFR	629.04	257.44	194.04	1,080.52
108-124-03-37	229 OBERLANDER WAY	MFR	629.04	257.44	194.04	1,080.52
108-124-03-38	235 OBERLANDER WAY	MFR	629.04	257.44	194.04	1,080.52
108-124-03-39	253 OBERLANDER WAY	MFR	629.04	257.44	194.04	1,080.52
108-124-03-40	259 OBERLANDER WAY	MFR	629.04	257.44	194.04	1,080.52
108-124-03-41	265 OBERLANDER WAY	MFR	629.04	257.44	194.04	1,080.52
108-124-03-42	271 OBERLANDER WAY	MFR	629.04	257.44	194.04	1,080.52
108-124-03-43	277 OBERLANDER WAY	MFR	629.04	257.44	194.04	1,080.52
108-124-03-44	283 OBERLANDER WAY	MFR	629.04	257.44	194.04	1,080.52
108-124-03-45	282 OBERLANDER WAY	MFR	629.04	257.44	194.04	1,080.52
108-124-03-46	276 OBERLANDER WAY	MFR	629.04	257.44	194.04	1,080.52
108-124-03-47	270 OBERLANDER WAY	MFR	629.04	257.44	194.04	1,080.52
108-124-03-48	264 OBERLANDER WAY	MFR	629.04	257.44	194.04	1,080.52
108-124-03-49	258 OBERLANDER WAY	MFR	629.04	257.44	194.04	1,080.52
108-124-03-50	252 OBERLANDER WAY	MFR	629.04	257.44	194.04	1,080.52
108-124-03-51	240 OBERLANDER WAY	MFR	629.04	257.44	194.04	1,080.52
108-124-03-52	234 OBERLANDER WAY	MFR	629.04	257.44	194.04	1,080.52
108-124-03-53	228 OBERLANDER WAY	MFR	629.04	257.44	194.04	1,080.52
108-124-03-54	222 OBERLANDER WAY	MFR	629.04	257.44	194.04	1,080.52
108-124-03-55	216 OBERLANDER WAY	MFR	629.04	257.44	194.04	1,080.52
108-124-03-56	210 OBERLANDER WAY	MFR	629.04	257.44	194.04	1,080.52
108-124-03-57	204 OBERLANDER WAY	MFR	629.04	257.44	194.04	1,080.52
108-124-03-58	205 SPOTTED SADDLE WAY	MFR	629.04	257.44	194.04	1,080.52
108-124-03-59	211 SPOTTED SADDLE WAY	MFR	629.04	257.44	194.04	1,080.52
108-124-03-60	217 SPOTTED SADDLE WAY	MFR	629.04	257.44	194.04	1,080.52
108-124-03-61	223 SPOTTED SADDLE WAY	MFR	629.04	257.44	194.04	1,080.52
108-124-03-62	229 SPOTTED SADDLE WAY	MFR	629.04	257.44	194.04	1,080.52
108-124-03-63	235 SPOTTED SADDLE WAY	MFR	629.04	257.44	194.04	1,080.52
108-124-03-64	241 SPOTTED SADDLE WAY	MFR	629.04	257.44	194.04	1,080.52
108-124-03-65	253 SPOTTED SADDLE WAY	MFR	629.04	257.44	194.04	1,080.52
108-124-03-66	259 SPOTTED SADDLE WAY	MFR	629.04	257.44	194.04	1,080.52
108-124-03-67	265 SPOTTED SADDLE WAY	MFR	629.04	257.44	194.04	1,080.52
108-124-03-68	35338 WHITE CAMARILLO LN	MFR	629.04	257.44	194.04	1,080.52
108-124-03-69	35334 WHITE CAMARILLO LN	MFR	629.04	257.44	194.04	1,080.52
108-124-03-70	35330 WHITE CAMARILLO LN	MFR	629.04	257.44	194.04	1,080.52
108-124-03-71	35350 WHITE CAMARILLO LN	MFR	629.04	257.44	194.04	1,080.52
108-124-03-72	35346 WHITE CAMARILLO LN	MFR	629.04	257.44	194.04	1,080.52
108-124-03-73	35342 WHITE CAMARILLO LN	MFR	629.04	257.44	194.04	1,080.52
108-124-03-74	271 SPOTTED SADDLE WAY	MFR	629.04	257.44	194.04	1,080.52
108-124-03-75	277 SPOTTED SADDLE WAY	MFR	629.04	257.44	194.04	1,080.52
108-124-03-76	283 SPOTTED SADDLE WAY	MFR	629.04	257.44	194.04	1,080.52
108-124-03-77	35354 WHITE CAMARILLO LN	MFR	629.04	257.44	194.04	1,080.52
108-124-03-78	35358 WHITE CAMARILLO LN	MFR	629.04	257.44	194.04	1,080.52
108-124-03-79	35362 WHITE CAMARILLO LN	MFR	629.04	257.44	194.04	1,080.52
108-124-03-80	35366 WHITE CAMARILLO LN	MFR	629.04	257.44	194.04	1,080.52
108-124-04-01	296 SPOTTED SADDLE WAY	MFR	629.04	257.44	194.04	1,080.52
108-124-04-02	290 SPOTTED SADDLE WAY	MFR	629.04	257.44	194.04	1,080.52
108-124-04-03	284 SPOTTED SADDLE WAY	MFR	629.04	257.44	194.04	1,080.52
108-124-04-04	278 SPOTTED SADDLE WAY	MFR	629.04	257.44	194.04	1,080.52
108-124-04-05	272 SPOTTED SADDLE WAY	MFR	629.04	257.44	194.04	1,080.52
108-124-04-06	266 SPOTTED SADDLE WAY	MFR	629.04	257.44	194.04	1,080.52
108-124-04-07	260 SPOTTED SADDLE WAY	MFR	629.04	257.44	194.04	1,080.52
108-124-04-08	35309 KINSKY WAY	MFR	629.04	257.44	194.04	1,080.52
108-124-04-09	35315 KINSKY WAY	MFR	629.04	257.44	194.04	1,080.52
108-124-04-10	35321 KINSKY WAY	MFR	629.04	257.44	194.04	1,080.52
108-124-04-11	35327 KINSKY WAY	MFR	629.04	257.44	194.04	1,080.52
108-124-04-12	35333 KINSKY WAY	MFR	629.04	257.44	194.04	1,080.52
108-124-04-13	35339 KINSKY WAY	MFR	629.04	257.44	194.04	1,080.52
108-124-04-14	35345 KINSKY WAY	MFR	629.04	257.44	194.04	1,080.52
108-124-04-15	35346 KINSKY WAY	MFR	629.04	257.44	194.04	1,080.52
108-124-04-16	35340 KINSKY WAY	MFR	629.04	257.44	194.04	1,080.52
108-124-04-17	35334 KINSKY WAY	MFR	629.04	257.44	194.04	1,080.52
108-124-04-18	35328 KINSKY WAY	MFR	629.04	257.44	194.04	1,080.52
108-124-04-19	35322 KINSKY WAY	MFR	629.04	257.44	194.04	1,080.52
108-124-04-20	35316 KINSKY WAY	MFR	629.04	257.44	194.04	1,080.52
108-124-04-21	35310 KINSKY WAY	MFR	629.04	257.44	194.04	1,080.52
108-124-04-22	35304 KINSKY WAY	MFR	629.04	257.44	194.04	1,080.52
108-124-04-23	35419 BROWN GALLOWAY LN	MFR	629.04	257.44	194.04	1,080.52
108-124-04-24	35425 BROWN GALLOWAY LN	MFR	629.04	257.44	194.04	1,080.52
108-124-04-25	35431 BROWN GALLOWAY LN	MFR	629.04	257.44	194.04	1,080.52
108-124-04-26	35437 BROWN GALLOWAY LN	MFR	629.04	257.44	194.04	1,080.52

APN	Situs Address	Land Use Class	Special Tax A Charge	Special Tax B Charge	Special Tax C Charge	Total Charge
108-124-04-27	35443 BROWN GALLOWAY LN	MFR	629.04	257.44	194.04	1,080.52
108-124-04-28	35449 BROWN GALLOWAY LN	MFR	629.04	257.44	194.04	1,080.52
108-124-04-29	35455 BROWN GALLOWAY LN	MFR	629.04	257.44	194.04	1,080.52
108-124-04-30	35461 BROWN GALLOWAY LN	MFR	629.04	257.44	194.04	1,080.52
108-124-04-31	264 WINDSOR GREY WAY	MFR	629.04	257.44	194.04	1,080.52
108-124-04-32	258 WINDSOR GREY WAY	MFR	629.04	257.44	194.04	1,080.52
108-124-04-33	252 WINDSOR GREY WAY	MFR	629.04	257.44	194.04	1,080.52
108-124-04-34	246 WINDSOR GREY WAY	MFR	629.04	257.44	194.04	1,080.52
108-124-04-35	240 WINDSOR GREY WAY	MFR	629.04	257.44	194.04	1,080.52
108-124-04-36	234 WINDSOR GREY WAY	MFR	629.04	257.44	194.04	1,080.52
108-124-04-37	228 WINDSOR GREY WAY	MFR	629.04	257.44	194.04	1,080.52
108-124-04-38	222 WINDSOR GREY WAY	MFR	629.04	257.44	194.04	1,080.52
108-124-04-39	216 WINDSOR GREY WAY	MFR	629.04	257.44	194.04	1,080.52
108-124-04-40	210 WINDSOR GREY WAY	MFR	629.04	257.44	194.04	1,080.52
108-124-04-41	204 WINDSOR GREY WAY	MFR	629.04	257.44	194.04	1,080.52
108-124-04-42	205 WINDSOR GREY WAY	MFR	629.04	257.44	194.04	1,080.52
108-124-04-43	211 WINDSOR GREY WAY	MFR	629.04	257.44	194.04	1,080.52
108-124-04-44	217 WINDSOR GREY WAY	MFR	629.04	257.44	194.04	1,080.52
108-124-05-01	35462 BROWN GALLOWAY LN	MFR	629.04	257.44	194.04	1,080.52
108-124-05-02	35458 BROWN GALLOWAY LN	MFR	629.04	257.44	194.04	1,080.52
108-124-05-03	35454 BROWN GALLOWAY LN	MFR	629.04	257.44	194.04	1,080.52
108-124-05-04	35450 BROWN GALLOWAY LN	MFR	629.04	257.44	194.04	1,080.52
108-124-05-05	35446 BROWN GALLOWAY LN	MFR	629.04	257.44	194.04	1,080.52
108-124-05-06	35442 BROWN GALLOWAY LN	MFR	629.04	257.44	194.04	1,080.52
108-124-05-07	35438 BROWN GALLOWAY LN	MFR	629.04	257.44	194.04	1,080.52
108-124-05-08	35434 BROWN GALLOWAY LN	MFR	629.04	257.44	194.04	1,080.52
108-124-05-09	35430 BROWN GALLOWAY LN	MFR	629.04	257.44	194.04	1,080.52
108-124-05-10	35426 BROWN GALLOWAY LN	MFR	629.04	257.44	194.04	1,080.52
108-124-05-11	35422 BROWN GALLOWAY LN	MFR	629.04	257.44	194.04	1,080.52
108-124-05-12	35418 BROWN GALLOWAY LN	MFR	629.04	257.44	194.04	1,080.52
108-124-05-13	35414 BROWN GALLOWAY LN	MFR	629.04	257.44	194.04	1,080.52
108-124-05-14	35410 BROWN GALLOWAY LN	MFR	629.04	257.44	194.04	1,080.52
108-124-05-15	35406 BROWN GALLOWAY LN	MFR	629.04	257.44	194.04	1,080.52
108-124-05-16	35402 BROWN GALLOWAY LN	MFR	629.04	257.44	194.04	1,080.52
108-124-05-17	35362 BROWN GALLOWAY LN	MFR	629.04	257.44	194.04	1,080.52
108-124-05-18	35358 BROWN GALLOWAY LN	MFR	629.04	257.44	194.04	1,080.52
108-124-05-19	35354 BROWN GALLOWAY LN	MFR	629.04	257.44	194.04	1,080.52
108-124-05-20	35350 BROWN GALLOWAY LN	MFR	629.04	257.44	194.04	1,080.52
108-124-05-21	35346 BROWN GALLOWAY LN	MFR	629.04	257.44	194.04	1,080.52
108-124-05-22	35342 BROWN GALLOWAY LN	MFR	629.04	257.44	194.04	1,080.52
108-124-05-23	35338 BROWN GALLOWAY LN	MFR	629.04	257.44	194.04	1,080.52
108-124-05-24	35334 BROWN GALLOWAY LN	MFR	629.04	257.44	194.04	1,080.52
108-124-05-25	35330 BROWN GALLOWAY LN	MFR	629.04	257.44	194.04	1,080.52
108-124-05-26	35326 BROWN GALLOWAY LN	MFR	629.04	257.44	194.04	1,080.52
108-124-05-27	35322 BROWN GALLOWAY LN	MFR	629.04	257.44	194.04	1,080.52
108-124-05-28	35318 BROWN GALLOWAY LN	MFR	629.04	257.44	194.04	1,080.52
108-124-05-29	35314 BROWN GALLOWAY LN	MFR	629.04	257.44	194.04	1,080.52
108-124-05-30	35310 BROWN GALLOWAY LN	MFR	629.04	257.44	194.04	1,080.52
108-124-05-31	35306 BROWN GALLOWAY LN	MFR	629.04	257.44	194.04	1,080.52
108-124-05-32	35302 BROWN GALLOWAY LN	MFR	629.04	257.44	194.04	1,080.52
108-124-05-33	206 DUN BLAZER WAY	MFR	629.04	257.44	194.04	1,080.52
108-124-05-34	202 DUN BLAZER WAY	MFR	629.04	257.44	194.04	1,080.52
108-124-05-35	203 DUN BLAZER WAY	MFR	629.04	257.44	194.04	1,080.52
108-124-05-36	207 DUN BLAZER WAY	MFR	629.04	257.44	194.04	1,080.52
108-124-05-37	211 DUN BLAZER WAY	MFR	629.04	257.44	194.04	1,080.52
108-124-05-38	215 DUN BLAZER WAY	MFR	629.04	257.44	194.04	1,080.52
108-124-05-39	219 DUN BLAZER WAY	MFR	629.04	257.44	194.04	1,080.52
108-124-05-40	223 DUN BLAZER WAY	MFR	629.04	257.44	194.04	1,080.52
108-124-05-41	227 DUN BLAZER WAY	MFR	629.04	257.44	194.04	1,080.52
108-124-05-42	231 DUN BLAZER WAY	MFR	629.04	257.44	194.04	1,080.52
108-124-05-43	235 DUN BLAZER WAY	MFR	629.04	257.44	194.04	1,080.52
108-124-05-44	239 DUN BLAZER WAY	MFR	629.04	257.44	194.04	1,080.52
108-124-05-45	243 DUN BLAZER WAY	MFR	629.04	257.44	194.04	1,080.52
108-124-05-46	247 DUN BLAZER WAY	MFR	629.04	257.44	194.04	1,080.52
108-124-05-47	251 DUN BLAZER WAY	MFR	629.04	257.44	194.04	1,080.52
108-124-05-48	255 DUN BLAZER WAY	MFR	629.04	257.44	194.04	1,080.52
108-124-05-49	259 DUN BLAZER WAY	MFR	629.04	257.44	194.04	1,080.52
108-124-05-50	263 DUN BLAZER WAY	MFR	629.04	257.44	194.04	1,080.52
108-124-05-51	267 DUN BLAZER WAY	MFR	629.04	257.44	194.04	1,080.52
108-124-05-52	271 DUN BLAZER WAY	MFR	629.04	257.44	194.04	1,080.52
108-124-05-53	305 DUN BLAZER WAY	MFR	629.04	257.44	194.04	1,080.52
108-124-05-54	309 DUN BLAZER WAY	MFR	629.04	257.44	194.04	1,080.52
108-124-05-55	313 DUN BLAZER WAY	MFR	629.04	257.44	194.04	1,080.52
108-124-05-56	317 DUN BLAZER WAY	MFR	629.04	257.44	194.04	1,080.52
108-124-05-57	321 DUN BLAZER WAY	MFR	629.04	257.44	194.04	1,080.52
108-124-05-58	325 DUN BLAZER WAY	MFR	629.04	257.44	194.04	1,080.52

APN	Situs Address	Land Use Class	Special Tax A Charge	Special Tax B Charge	Special Tax C Charge	Total Charge
108-124-05-59	329 DUN BLAZER WAY	MFR	629.04	257.44	194.04	1,080.52
108-124-05-60	333 DUN BLAZER WAY	MFR	629.04	257.44	194.04	1,080.52
108-124-05-61	337 DUN BLAZER WAY	MFR	629.04	257.44	194.04	1,080.52
108-124-05-62	341 DUN BLAZER WAY	MFR	629.04	257.44	194.04	1,080.52
108-124-05-63	345 DUN BLAZER WAY	MFR	629.04	257.44	194.04	1,080.52
108-124-05-64	349 DUN BLAZER WAY	MFR	629.04	257.44	194.04	1,080.52
108-500-01-00	35402 ASTURIAN WAY	SFR	830.68	338.62	254.90	1,424.20
108-500-02-00	35408 ASTURIAN WAY	SFR	830.68	338.62	254.90	1,424.20
108-500-03-00	35414 ASTURIAN WAY	SFR	830.68	338.62	254.90	1,424.20
108-500-04-00	35420 ASTURIAN WAY	SFR	830.68	338.62	254.90	1,424.20
108-500-05-00	35426 ASTURIAN WAY	SFR	830.68	338.62	254.90	1,424.20
108-500-06-00	35432 ASTURIAN WAY	SFR	830.68	338.62	254.90	1,424.20
108-500-07-00	35438 ASTURIAN WAY	SFR	830.68	338.62	254.90	1,424.20
108-500-08-00	35444 ASTURIAN WAY	SFR	830.68	338.62	254.90	1,424.20
108-500-09-00	35450 ASTURIAN WAY	SFR	830.68	338.62	254.90	1,424.20
108-500-10-00	35456 ASTURIAN WAY	SFR	830.68	338.62	254.90	1,424.20
108-500-11-00	35462 ASTURIAN WAY	SFR	830.68	338.62	254.90	1,424.20
108-500-12-00	35468 ASTURIAN WAY	SFR	830.68	338.62	254.90	1,424.20
108-500-13-00	35474 ASTURIAN WAY	SFR	830.68	338.62	254.90	1,424.20
108-500-14-00	35480 ASTURIAN WAY	SFR	830.68	338.62	254.90	1,424.20
108-500-15-00	35486 ASTURIAN WAY	SFR	830.68	338.62	254.90	1,424.20
108-500-16-00	35492 ASTURIAN WAY	SFR	830.68	338.62	254.90	1,424.20
108-500-17-00	35498 ASTURIAN WAY	SFR	830.68	338.62	254.90	1,424.20
108-500-18-00	35504 ASTURIAN WAY	SFR	830.68	338.62	254.90	1,424.20
108-500-19-00	35510 ASTURIAN WAY	SFR	830.68	338.62	254.90	1,424.20
108-500-20-00	35516 ASTURIAN WAY	SFR	830.68	338.62	254.90	1,424.20
108-500-21-00	35522 ASTURIAN WAY	SFR	830.68	338.62	254.90	1,424.20
108-500-22-00	35528 ASTURIAN WAY	SFR	830.68	338.62	254.90	1,424.20
108-500-23-00	35534 ASTURIAN WAY	SFR	830.68	338.62	254.90	1,424.20
108-500-24-00	35540 ASTURIAN WAY	SFR	830.68	338.62	254.90	1,424.20
108-500-25-00	35546 ASTURIAN WAY	SFR	830.68	338.62	254.90	1,424.20
108-500-26-00	35552 ASTURIAN WAY	SFR	830.68	338.62	254.90	1,424.20
108-500-27-00	35558 ASTURIAN WAY	SFR	830.68	338.62	254.90	1,424.20
108-500-28-00	35564 ASTURIAN WAY	SFR	830.68	338.62	254.90	1,424.20
108-500-29-00	35570 ASTURIAN WAY	SFR	830.68	338.62	254.90	1,424.20
108-500-30-00	35576 ASTURIAN WAY	SFR	830.68	338.62	254.90	1,424.20
108-500-31-00	35582 ASTURIAN WAY	SFR	830.68	338.62	254.90	1,424.20
108-500-32-00	35604 ASTURIAN WAY	SFR	830.68	338.62	254.90	1,424.20
108-500-33-00	35610 ASTURIAN WAY	SFR	830.68	338.62	254.90	1,424.20
108-500-34-00	35616 ASTURIAN WAY	SFR	830.68	338.62	254.90	1,424.20
108-500-35-00	35622 ASTURIAN WAY	SFR	830.68	338.62	254.90	1,424.20
108-500-36-00	304 MISAKI WAY	SFR	830.68	338.62	254.90	1,424.20
108-500-37-00	310 MISAKI WAY	SFR	830.68	338.62	254.90	1,424.20
108-500-38-00	316 MISAKI WAY	SFR	830.68	338.62	254.90	1,424.20
108-500-39-00	322 MISAKI WAY	SFR	830.68	338.62	254.90	1,424.20
108-500-40-00	328 MISAKI WAY	SFR	830.68	338.62	254.90	1,424.20
108-500-41-00	334 MISAKI WAY	SFR	830.68	338.62	254.90	1,424.20
108-500-42-00	340 MISAKI WAY	SFR	830.68	338.62	254.90	1,424.20
108-500-43-00	346 MISAKI WAY	SFR	830.68	338.62	254.90	1,424.20
108-500-44-00	352 MISAKI WAY	SFR	830.68	338.62	254.90	1,424.20
108-500-45-00	358 MISAKI WAY	SFR	830.68	338.62	254.90	1,424.20
108-500-46-00	364 MISAKI WAY	SFR	830.68	338.62	254.90	1,424.20
108-500-47-00	370 MISAKI WAY	SFR	830.68	338.62	254.90	1,424.20
108-500-48-00	35403 ASTURIAN WAY	SFR	830.68	338.62	254.90	1,424.20
108-500-49-00	35409 ASTURIAN WAY	SFR	830.68	338.62	254.90	1,424.20
108-500-50-00	35425 ASTURIAN WAY	SFR	830.68	338.62	254.90	1,424.20
108-500-51-00	35431 ASTURIAN WAY	SFR	830.68	338.62	254.90	1,424.20
108-500-52-00	35445 ASTURIAN WAY	SFR	830.68	338.62	254.90	1,424.20
108-500-53-00	35457 ASTURIAN WAY	SFR	830.68	338.62	254.90	1,424.20
108-500-54-00	35469 ASTURIAN WAY	SFR	830.68	338.62	254.90	1,424.20
108-500-55-00	35481 ASTURIAN WAY	SFR	830.68	338.62	254.90	1,424.20
108-500-56-00	35493 ASTURIAN WAY	SFR	830.68	338.62	254.90	1,424.20
108-500-57-00	35497 ASTURIAN WAY	SFR	830.68	338.62	254.90	1,424.20
108-500-58-00	35539 ASTURIAN WAY	SFR	830.68	338.62	254.90	1,424.20
108-500-59-00	35545 ASTURIAN WAY	SFR	830.68	338.62	254.90	1,424.20
108-500-60-00	35551 ASTURIAN WAY	SFR	830.68	338.62	254.90	1,424.20
108-500-61-00	35524 CASTILIAN CT	SFR	830.68	338.62	254.90	1,424.20
108-500-62-00	35518 CASTILIAN CT	SFR	830.68	338.62	254.90	1,424.20
108-500-63-00	35512 CASTILIAN CT	SFR	830.68	338.62	254.90	1,424.20
108-500-64-00	35506 CASTILIAN CT	SFR	830.68	338.62	254.90	1,424.20
108-500-65-00	35505 CASTILIAN CT	SFR	830.68	338.62	254.90	1,424.20
108-500-66-00	35111 CASTILIAN CT	SFR	830.68	338.62	254.90	1,424.20
108-500-67-00	35517 CASTILIAN CT	SFR	830.68	338.62	254.90	1,424.20
108-500-68-00	35523 CASTILIAN CT	SFR	830.68	338.62	254.90	1,424.20
108-501-01-00	35628 ASTURIAN WAY	SFR	830.68	338.62	254.90	1,424.20
108-501-02-00	35646 ASTURIAN WAY	SFR	830.68	338.62	254.90	1,424.20

APN	Situs Address	Land Use Class	Special Tax A Charge	Special Tax B Charge	Special Tax C Charge	Total Charge
108-501-03-00	35652 ASTURIAN WAY	SFR	830.68	338.62	254.90	1,424.20
108-501-04-00	35658 ASTURIAN WAY	SFR	830.68	338.62	254.90	1,424.20
108-501-05-00	35664 ASTURIAN WAY	SFR	830.68	338.62	254.90	1,424.20
108-501-06-00	35670 ASTURIAN WAY	SFR	830.68	338.62	254.90	1,424.20
108-501-07-00	35676 ASTURIAN WAY	SFR	830.68	338.62	254.90	1,424.20
108-501-08-00	35682 ASTURIAN WAY	SFR	830.68	338.62	254.90	1,424.20
108-501-09-00	35702 ASTURIAN WAY	SFR	830.68	338.62	254.90	1,424.20
108-501-10-00	35706 ASTURIAN WAY	SFR	830.68	338.62	254.90	1,424.20
108-501-11-00	35710 ASTURIAN WAY	SFR	830.68	338.62	254.90	1,424.20
108-501-12-00	35714 ASTURIAN WAY	SFR	830.68	338.62	254.90	1,424.20
108-501-13-00	35718 ASTURIAN WAY	SFR	830.68	338.62	254.90	1,424.20
108-501-14-00	35722 ASTURIAN WAY	SFR	830.68	338.62	254.90	1,424.20
108-501-15-00	35726 ASTURIAN WAY	SFR	830.68	338.62	254.90	1,424.20
108-501-16-00	35730 ASTURIAN WAY	SFR	830.68	338.62	254.90	1,424.20
108-501-17-00	35734 ASTURIAN WAY	SFR	830.68	338.62	254.90	1,424.20
108-501-18-00	35738 ASTURIAN WAY	SFR	830.68	338.62	254.90	1,424.20
108-501-19-00	35742 ASTURIAN WAY	SFR	830.68	338.62	254.90	1,424.20
108-501-20-00	35746 ASTURIAN WAY	SFR	830.68	338.62	254.90	1,424.20
108-501-21-00	35750 ASTURIAN WAY	SFR	830.68	338.62	254.90	1,424.20
108-501-22-00	35754 ASTURIAN WAY	SFR	830.68	338.62	254.90	1,424.20
108-501-23-00	35758 ASTURIAN WAY	SFR	830.68	338.62	254.90	1,424.20
108-501-24-00	35762 ASTURIAN WAY	SFR	830.68	338.62	254.90	1,424.20
108-501-25-00	35766 ASTURIAN WAY	SFR	830.68	338.62	254.90	1,424.20
108-501-26-00	35770 ASTURIAN WAY	SFR	830.68	338.62	254.90	1,424.20
108-501-27-00	35774 ASTURIAN WAY	SFR	830.68	338.62	254.90	1,424.20
108-501-28-00	35773 ASTURIAN WAY	SFR	830.68	338.62	254.90	1,424.20
108-501-29-00	35769 ASTURIAN WAY	SFR	830.68	338.62	254.90	1,424.20
108-501-30-00	35765 ASTURIAN WAY	SFR	830.68	338.62	254.90	1,424.20
108-501-31-00	35761 ASTURIAN WAY	SFR	830.68	338.62	254.90	1,424.20
108-501-32-00	35757 ASTURIAN WAY	SFR	830.68	338.62	254.90	1,424.20
108-501-33-00	35753 ASTURIAN WAY	SFR	830.68	338.62	254.90	1,424.20
108-501-34-00	35749 ASTURIAN WAY	SFR	830.68	338.62	254.90	1,424.20
108-501-35-00	35745 ASTURIAN WAY	SFR	830.68	338.62	254.90	1,424.20
108-501-36-00	304 FALABELLA LN	SFR	830.68	338.62	254.90	1,424.20
108-501-37-00	310 FALABELLA LN	SFR	830.68	338.62	254.90	1,424.20
108-501-38-00	316 FALABELLA LN	SFR	830.68	338.62	254.90	1,424.20
108-501-39-00	322 FALABELLA LN	SFR	830.68	338.62	254.90	1,424.20
108-501-40-00	328 FALABELLA LN	SFR	830.68	338.62	254.90	1,424.20
108-501-41-00	334 FALABELLA LN	SFR	830.68	338.62	254.90	1,424.20
108-501-42-00	340 FALABELLA LN	SFR	830.68	338.62	254.90	1,424.20
108-501-43-00	346 FALABELLA LN	SFR	830.68	338.62	254.90	1,424.20
108-501-44-00	347 FALABELLA LN	SFR	830.68	338.62	254.90	1,424.20
108-501-45-00	341 FALABELLA LN	SFR	830.68	338.62	254.90	1,424.20
108-501-46-00	335 FALABELLA LN	SFR	830.68	338.62	254.90	1,424.20
108-501-47-00	329 FALABELLA LN	SFR	830.68	338.62	254.90	1,424.20
108-501-48-00	323 FALABELLA LN	SFR	830.68	338.62	254.90	1,424.20
108-501-49-00	317 FALABELLA LN	SFR	830.68	338.62	254.90	1,424.20
108-501-50-00	311 FALABELLA LN	SFR	830.68	338.62	254.90	1,424.20
108-501-51-00	305 FALABELLA LN	SFR	830.68	338.62	254.90	1,424.20
108-501-52-00	304 CAMPOLINA CT	SFR	830.68	338.62	254.90	1,424.20
108-501-53-00	310 CAMPOLINA CT	SFR	830.68	338.62	254.90	1,424.20
108-501-54-00	316 CAMPOLINA CT	SFR	830.68	338.62	254.90	1,424.20
108-501-55-00	322 CAMPOLINA CT	SFR	830.68	338.62	254.90	1,424.20
108-501-56-00	328 CAMPOLINA CT	SFR	830.68	338.62	254.90	1,424.20
108-501-57-00	334 CAMPOLINA CT	SFR	830.68	338.62	254.90	1,424.20
108-501-58-00	340 CAMPOLINA CT	SFR	830.68	338.62	254.90	1,424.20
108-501-59-00	346 CAMPOLINA CT	SFR	830.68	338.62	254.90	1,424.20
108-501-60-00	353 CAMPOLINA CT	SFR	830.68	338.62	254.90	1,424.20
108-501-61-00	347 CAMPOLINA CT	SFR	830.68	338.62	254.90	1,424.20
108-501-62-00	341 CAMPOLINA CT	SFR	830.68	338.62	254.90	1,424.20
108-501-63-00	335 CAMPOLINA CT	SFR	830.68	338.62	254.90	1,424.20
108-501-64-00	329 CAMPOLINA CT	SFR	830.68	338.62	254.90	1,424.20
108-501-65-00	323 CAMPOLINA CT	SFR	830.68	338.62	254.90	1,424.20
108-501-66-00	317 CAMPOLINA CT	SFR	830.68	338.62	254.90	1,424.20
108-501-67-00	311 CAMPOLINA CT	SFR	830.68	338.62	254.90	1,424.20
108-501-68-00	305 CAMPOLINA CT	SFR	830.68	338.62	254.90	1,424.20
108-503-01-00	334 CALABRESE ST	SFR	830.68	338.62	254.90	1,424.20
108-503-02-00	390 CALABRESE ST	SFR	830.68	338.62	254.90	1,424.20
108-503-03-00	394 CALABRESE ST	SFR	830.68	338.62	254.90	1,424.20
108-503-04-00	398 CALABRESE ST	SFR	830.68	338.62	254.90	1,424.20
108-503-05-00	406 CALABRESE ST	SFR	830.68	338.62	254.90	1,424.20
108-503-06-00	412 CALABRESE ST	SFR	830.68	338.62	254.90	1,424.20
108-503-07-00	418 CALABRESE ST	SFR	830.68	338.62	254.90	1,424.20
108-503-08-00	422 CALABRESE ST	SFR	830.68	338.62	254.90	1,424.20
108-503-09-00	428 CALABRESE ST	SFR	830.68	338.62	254.90	1,424.20
108-503-10-00	434 CALABRESE ST	SFR	830.68	338.62	254.90	1,424.20

APN	Situs Address	Land Use Class	Special Tax A Charge	Special Tax B Charge	Special Tax C Charge	Total Charge
108-503-11-00	440 CALABRESE ST	SFR	830.68	338.62	254.90	1,424.20
108-503-12-00	446 CALABRESE ST	SFR	830.68	338.62	254.90	1,424.20
108-503-13-00	452 CALABRESE ST	SFR	830.68	338.62	254.90	1,424.20
108-503-14-00	458 CALABRESE ST	SFR	830.68	338.62	254.90	1,424.20
108-503-15-00	464 CALABRESE ST	SFR	830.68	338.62	254.90	1,424.20
108-503-16-00	470 CALABRESE ST	SFR	830.68	338.62	254.90	1,424.20
108-503-17-00	476 CALABRESE ST	SFR	830.68	338.62	254.90	1,424.20
108-503-18-00	477 CALABRESE ST	SFR	830.68	338.62	254.90	1,424.20
108-503-19-00	471 CALABRESE ST	SFR	830.68	338.62	254.90	1,424.20
108-503-20-00	465 CALABRESE ST	SFR	830.68	338.62	254.90	1,424.20
108-503-21-00	459 CALABRESE ST	SFR	830.68	338.62	254.90	1,424.20
108-503-22-00	453 CALABRESE ST	SFR	830.68	338.62	254.90	1,424.20
108-503-23-00	447 CALABRESE ST	SFR	830.68	338.62	254.90	1,424.20
108-503-24-00	441 CALABRESE ST	SFR	830.68	338.62	254.90	1,424.20
108-503-25-00	435 CALABRESE ST	SFR	830.68	338.62	254.90	1,424.20
108-503-26-00	429 CALABRESE ST	SFR	830.68	338.62	254.90	1,424.20
108-503-27-00	423 CALABRESE ST	SFR	830.68	338.62	254.90	1,424.20
108-503-28-00	417 CALABRESE ST	SFR	830.68	338.62	254.90	1,424.20
108-503-29-00	411 CALABRESE ST	SFR	830.68	338.62	254.90	1,424.20
108-503-30-00	405 CALABRESE ST	SFR	830.68	338.62	254.90	1,424.20
108-503-31-00	399 CALABRESE ST	SFR	830.68	338.62	254.90	1,424.20
108-503-32-00	393 CALABRESE ST	SFR	830.68	338.62	254.90	1,424.20
108-503-33-00	387 CALABRESE ST	SFR	830.68	338.62	254.90	1,424.20
108-503-34-00	381 CALABRESE ST	SFR	830.68	338.62	254.90	1,424.20
108-503-35-00	375 CALABRESE ST	SFR	830.68	338.62	254.90	1,424.20
108-503-36-00	369 CALABRESE ST	SFR	830.68	338.62	254.90	1,424.20
108-503-37-00	363 CALABRESE ST	SFR	830.68	338.62	254.90	1,424.20
108-503-38-00	357 CALABRESE ST	SFR	830.68	338.62	254.90	1,424.20
108-503-39-00	351 CALABRESE ST	SFR	830.68	338.62	254.90	1,424.20
108-503-40-00	345 CALABRESE ST	SFR	830.68	338.62	254.90	1,424.20
108-503-41-00	339 CALABRESE ST	SFR	830.68	338.62	254.90	1,424.20
108-503-42-00	333 CALABRESE ST	SFR	830.68	338.62	254.90	1,424.20
108-503-43-00	327 CALABRESE ST	SFR	830.68	338.62	254.90	1,424.20
108-504-01-00	35667 GARRANO LN	SFR	830.68	338.62	254.90	1,424.20
108-504-02-00	35663 GARRANO LN	SFR	830.68	338.62	254.90	1,424.20
108-504-03-00	35659 GARRANO LN	SFR	830.68	338.62	254.90	1,424.20
108-504-04-00	35655 GARRANO LN	SFR	830.68	338.62	254.90	1,424.20
108-504-05-00	35651 GARRANO LN	SFR	830.68	338.62	254.90	1,424.20
108-504-06-00	35647 GARRANO LN	SFR	830.68	338.62	254.90	1,424.20
108-504-07-00	35643 GARRANO LN	SFR	830.68	338.62	254.90	1,424.20
108-504-08-00	35639 GARRANO LN	SFR	830.68	338.62	254.90	1,424.20
108-504-09-00	35635 GARRANO LN	SFR	830.68	338.62	254.90	1,424.20
108-504-10-00	35631 GARRANO LN	SFR	830.68	338.62	254.90	1,424.20
108-504-11-00	35627 GARRANO LN	SFR	830.68	338.62	254.90	1,424.20
108-504-12-00	35623 GARRANO LN	SFR	830.68	338.62	254.90	1,424.20
108-504-13-00	35619 GARRANO LN	SFR	830.68	338.62	254.90	1,424.20
108-504-14-00	35615 GARRANO LN	SFR	830.68	338.62	254.90	1,424.20
108-504-15-00	35611 GARRANO LN	SFR	830.68	338.62	254.90	1,424.20
108-504-16-00	322 CALABRESE ST	SFR	830.68	338.62	254.90	1,424.20
108-504-17-00	321 CALABRESE ST	SFR	830.68	338.62	254.90	1,424.20
108-504-18-00	315 CALABRESE ST	SFR	830.68	338.62	254.90	1,424.20
108-504-19-00	309 CALABRESE ST	SFR	830.68	338.62	254.90	1,424.20
108-504-20-00	303 CALABRESE ST	SFR	830.68	338.62	254.90	1,424.20
108-504-21-00	35602 GARRANO LN	SFR	830.68	338.62	254.90	1,424.20
108-504-22-00	35606 GARRANO LN	SFR	830.68	338.62	254.90	1,424.20
108-504-23-00	35610 GARRANO LN	SFR	830.68	338.62	254.90	1,424.20
108-504-24-00	35614 GARRANO LN	SFR	830.68	338.62	254.90	1,424.20
108-504-25-00	35618 GARRANO LN	SFR	830.68	338.62	254.90	1,424.20
108-504-26-00	35626 GARRANO LN	SFR	830.68	338.62	254.90	1,424.20
108-504-27-00	35630 GARRANO LN	SFR	830.68	338.62	254.90	1,424.20
108-504-28-00	35634 GARRANO LN	SFR	830.68	338.62	254.90	1,424.20
108-504-29-00	35640 GARRANO LN	SFR	830.68	338.62	254.90	1,424.20
108-504-30-00	35646 GARRANO LN	SFR	830.68	338.62	254.90	1,424.20
108-504-31-00	35658 GARRANO LN	SFR	830.68	338.62	254.90	1,424.20
108-504-32-00	35664 GARRANO LN	SFR	830.68	338.62	254.90	1,424.20
108-504-37-00	431 GALICIAN CT	SFR	830.68	338.62	254.90	1,424.20
108-504-38-00	429 GALICIAN CT	SFR	830.68	338.62	254.90	1,424.20
108-504-39-00	425 GALICIAN CT	SFR	830.68	338.62	254.90	1,424.20
108-504-40-00	419 GALICIAN CT	SFR	830.68	338.62	254.90	1,424.20
108-504-41-00	415 GALICIAN CT	SFR	830.68	338.62	254.90	1,424.20
108-504-42-00	411 GALICIAN CT	SFR	830.68	338.62	254.90	1,424.20
108-504-43-00	407 GALICIAN CT	SFR	830.68	338.62	254.90	1,424.20
108-504-44-00	403 GALICIAN CT	SFR	830.68	338.62	254.90	1,424.20
108-504-45-00	408 GALICIAN CT	SFR	830.68	338.62	254.90	1,424.20
108-504-46-00	412 GALICIAN CT	SFR	830.68	338.62	254.90	1,424.20
108-504-47-00	416 GALICIAN CT	SFR	830.68	338.62	254.90	1,424.20

APN	Situs Address	Land Use Class	Special Tax A Charge	Special Tax B Charge	Special Tax C Charge	Total Charge
108-504-48-00	420 GALICIAN CT	SFR	830.68	338.62	254.90	1,424.20
108-504-49-00	424 GALICIAN CT	SFR	830.68	338.62	254.90	1,424.20
108-504-50-00	428 GALICIAN CT	SFR	830.68	338.62	254.90	1,424.20
108-504-51-00	432 GALICIAN CT	SFR	830.68	338.62	254.90	1,424.20
108-505-01-00	35775 GARRANO LN	SFR	830.68	338.62	254.90	1,424.20
108-505-02-00	35771 GARRANO LN	SFR	830.68	338.62	254.90	1,424.20
108-505-03-00	35767 GARRANO LN	SFR	830.68	338.62	254.90	1,424.20
108-505-04-00	35763 GARRANO LN	SFR	830.68	338.62	254.90	1,424.20
108-505-05-00	35759 GARRANO LN	SFR	830.68	338.62	254.90	1,424.20
108-505-06-00	35755 GARRANO LN	SFR	830.68	338.62	254.90	1,424.20
108-505-07-00	35751 GARRANO LN	SFR	830.68	338.62	254.90	1,424.20
108-505-08-00	35747 GARRANO LN	SFR	830.68	338.62	254.90	1,424.20
108-505-09-00	35743 GARRANO LN	SFR	830.68	338.62	254.90	1,424.20
108-505-10-00	35739 GARRANO LN	SFR	830.68	338.62	254.90	1,424.20
108-505-11-00	35735 GARRANO LN	SFR	830.68	338.62	254.90	1,424.20
108-505-12-00	35731 GARRANO LN	SFR	830.68	338.62	254.90	1,424.20
108-505-13-00	35727 GARRANO LN	SFR	830.68	338.62	254.90	1,424.20
108-505-14-00	35723 GARRANO LN	SFR	830.68	338.62	254.90	1,424.20
108-505-15-00	35719 GARRANO LN	SFR	830.68	338.62	254.90	1,424.20
108-505-16-00	35715 GARRANO LN	SFR	830.68	338.62	254.90	1,424.20
108-505-17-00	35711 GARRANO LN	SFR	830.68	338.62	254.90	1,424.20
108-505-18-00	35707 GARRANO LN	SFR	830.68	338.62	254.90	1,424.20
108-505-19-00	35703 GARRANO LN	SFR	830.68	338.62	254.90	1,424.20
108-505-20-00	35683 GARRANO LN	SFR	830.68	338.62	254.90	1,424.20
108-505-21-00	35679 GARRANO LN	SFR	830.68	338.62	254.90	1,424.20
108-505-22-00	35675 GARRANO LN	SFR	830.68	338.62	254.90	1,424.20
108-505-23-00	35671 GARRANO LN	SFR	830.68	338.62	254.90	1,424.20
108-505-24-00	35704 BAY MORGAN LN	SFR	830.68	338.62	254.90	1,424.20
108-505-25-00	35710 BAY MORGAN LN	SFR	830.68	338.62	254.90	1,424.20
108-505-26-00	35716 BAY MORGAN LN	SFR	830.68	338.62	254.90	1,424.20
108-505-27-00	35722 BAY MORGAN LN	SFR	830.68	338.62	254.90	1,424.20
108-505-28-00	35728 BAY MORGAN LN	SFR	830.68	338.62	254.90	1,424.20
108-505-29-00	35734 BAY MORGAN LN	SFR	830.68	338.62	254.90	1,424.20
108-505-30-00	35740 BAY MORGAN LN	SFR	830.68	338.62	254.90	1,424.20
108-505-31-00	35746 BAY MORGAN LN	SFR	830.68	338.62	254.90	1,424.20
108-505-32-00	35752 BAY MORGAN LN	SFR	830.68	338.62	254.90	1,424.20
108-505-33-00	35758 BAY MORGAN LN	SFR	830.68	338.62	254.90	1,424.20
108-505-34-00	35764 BAY MORGAN LN	SFR	830.68	338.62	254.90	1,424.20
108-505-35-00	35770 BAY MORGAN LN	SFR	830.68	338.62	254.90	1,424.20
108-505-36-00	35776 BAY MORGAN LN	SFR	830.68	338.62	254.90	1,424.20
108-505-37-00	35782 BAY MORGAN LN	SFR	830.68	338.62	254.90	1,424.20
108-505-38-00	35788 BAY MORGAN LN	SFR	830.68	338.62	254.90	1,424.20
108-505-39-00	35794 BAY MORGAN LN	SFR	830.68	338.62	254.90	1,424.20
108-505-40-00	35789 BAY MORGAN LN	SFR	830.68	338.62	254.90	1,424.20
108-505-41-00	35783 BAY MORGAN LN	SFR	830.68	338.62	254.90	1,424.20
108-505-42-00	35777 BAY MORGAN LN	SFR	830.68	338.62	254.90	1,424.20
108-505-43-00	35765 BAY MORGAN LN	SFR	830.68	338.62	254.90	1,424.20
108-505-44-00	35757 BAY MORGAN LN	SFR	830.68	338.62	254.90	1,424.20
108-505-45-00	35751 BAY MORGAN LN	SFR	830.68	338.62	254.90	1,424.20
108-505-46-00	35745 BAY MORGAN LN	SFR	830.68	338.62	254.90	1,424.20
108-505-47-00	35732 GARRANO LN	SFR	830.68	338.62	254.90	1,424.20
108-505-48-00	35736 GARRANO LN	SFR	830.68	338.62	254.90	1,424.20
108-505-49-00	35752 GARRANO LN	SFR	830.68	338.62	254.90	1,424.20
108-506-01-00	35898 ESPERIA WAY	SFR	830.68	338.62	254.90	1,424.20
108-506-02-00	35886 ESPERIA WAY	SFR	830.68	338.62	254.90	1,424.20
108-506-03-00	35872 ESPERIA WAY	SFR	830.68	338.62	254.90	1,424.20
108-506-04-00	35858 ESPERIA WAY	SFR	830.68	338.62	254.90	1,424.20
108-506-05-00	35846 ESPERIA WAY	SFR	830.68	338.62	254.90	1,424.20
108-506-06-00	35778 ESPERIA WAY	SFR	830.68	338.62	254.90	1,424.20
108-506-07-00	35707 ESPERIA WAY	SFR	830.68	338.62	254.90	1,424.20
108-506-08-00	35713 ESPERIA WAY	SFR	830.68	338.62	254.90	1,424.20
108-506-09-00	35719 ESPERIA WAY	SFR	830.68	338.62	254.90	1,424.20
108-506-10-00	35725 ESPERIA WAY	SFR	830.68	338.62	254.90	1,424.20
108-506-11-00	35731 ESPERIA WAY	SFR	830.68	338.62	254.90	1,424.20
108-506-12-00	35737 ESPERIA WAY	SFR	830.68	338.62	254.90	1,424.20
108-506-13-00	35743 ESPERIA WAY	SFR	830.68	338.62	254.90	1,424.20
108-506-14-00	35749 ESPERIA WAY	SFR	830.68	338.62	254.90	1,424.20
108-506-15-00	35755 ESPERIA WAY	SFR	830.68	338.62	254.90	1,424.20
108-506-16-00	35761 ESPERIA WAY	SFR	830.68	338.62	254.90	1,424.20
108-506-17-00	35767 ESPERIA WAY	SFR	830.68	338.62	254.90	1,424.20
108-506-18-00	35773 ESPERIA WAY	SFR	830.68	338.62	254.90	1,424.20
108-506-19-00	35779 ESPERIA WAY	SFR	830.68	338.62	254.90	1,424.20
108-506-20-00	35803 ESPERIA WAY	SFR	830.68	338.62	254.90	1,424.20
108-506-21-00	35809 ESPERIA WAY	SFR	830.68	338.62	254.90	1,424.20
108-506-22-00	35815 ESPERIA WAY	SFR	830.68	338.62	254.90	1,424.20
108-506-23-00	35821 ESPERIA WAY	SFR	830.68	338.62	254.90	1,424.20

APN	Situs Address	Land Use Class	Special Tax A Charge	Special Tax B Charge	Special Tax C Charge	Total Charge
108-506-24-00	35827 ESPERIA WAY	SFR	830.68	338.62	254.90	1,424.20
108-506-25-00	35833 ESPERIA WAY	SFR	830.68	338.62	254.90	1,424.20
108-506-26-00	35839 ESPERIA WAY	SFR	830.68	338.62	254.90	1,424.20
108-506-27-00	35845 ESPERIA WAY	SFR	830.68	338.62	254.90	1,424.20
108-506-28-00	35851 ESPERIA WAY	SFR	830.68	338.62	254.90	1,424.20
108-506-29-00	35857 ESPERIA WAY	SFR	830.68	338.62	254.90	1,424.20
108-506-30-00	35863 ESPERIA WAY	SFR	830.68	338.62	254.90	1,424.20
108-506-31-00	35869 ESPERIA WAY	SFR	830.68	338.62	254.90	1,424.20
108-506-32-00	35875 ESPERIA WAY	SFR	830.68	338.62	254.90	1,424.20
108-506-33-00	35881 ESPERIA WAY	SFR	830.68	338.62	254.90	1,424.20
108-506-34-00	35887 ESPERIA WAY	SFR	830.68	338.62	254.90	1,424.20
108-506-35-00	35893 ESPERIA WAY	SFR	830.68	338.62	254.90	1,424.20
108-506-36-00	35899 ESPERIA WAY	SFR	830.68	338.62	254.90	1,424.20
108-506-37-00	227 VENTASSO WAY	SFR	830.68	338.62	254.90	1,424.20
108-506-38-00	231 VENTASSO WAY	SFR	830.68	338.62	254.90	1,424.20
108-506-39-00	235 VENTASSO WAY	SFR	830.68	338.62	254.90	1,424.20
108-506-40-00	239 VENTASSO WAY	SFR	830.68	338.62	254.90	1,424.20
108-507-01-00	303 VENTASSO WAY	SFR	830.68	338.62	254.90	1,424.20
108-507-02-00	309 VENTASSO WAY	SFR	830.68	338.62	254.90	1,424.20
108-507-03-00	315 VENTASSO WAY	SFR	830.68	338.62	254.90	1,424.20
108-507-04-00	321 VENTASSO WAY	SFR	830.68	338.62	254.90	1,424.20
108-507-05-00	327 VENTASSO WAY	SFR	830.68	338.62	254.90	1,424.20
108-507-06-00	333 VENTASSO WAY	SFR	830.68	338.62	254.90	1,424.20
108-507-07-00	339 VENTASSO WAY	SFR	830.68	338.62	254.90	1,424.20
108-507-08-00	345 VENTASSO WAY	SFR	830.68	338.62	254.90	1,424.20
108-507-09-00	351 VENTASSO WAY	SFR	830.68	338.62	254.90	1,424.20
108-507-10-00	357 VENTASSO WAY	SFR	830.68	338.62	254.90	1,424.20
108-507-11-00	363 VENTASSO WAY	SFR	830.68	338.62	254.90	1,424.20
108-507-12-00	369 VENTASSO WAY	SFR	830.68	338.62	254.90	1,424.20
108-507-13-00	375 VENTASSO WAY	SFR	830.68	338.62	254.90	1,424.20
108-507-14-00	381 VENTASSO WAY	SFR	830.68	338.62	254.90	1,424.20
108-507-15-00	387 VENTASSO WAY	SFR	830.68	338.62	254.90	1,424.20
108-507-18-00	393 VENTASSO WAY	SFR	830.68	338.62	254.90	1,424.20
108-507-19-00	399 VENTASSO WAY	SFR	830.68	338.62	254.90	1,424.20
108-507-20-00	405 VENTASSO WAY	SFR	830.68	338.62	254.90	1,424.20
108-507-21-00	411 VENTASSO WAY	SFR	830.68	338.62	254.90	1,424.20
108-507-22-00	417 VENTASSO WAY	SFR	830.68	338.62	254.90	1,424.20
108-507-23-00	423 VENTASSO WAY	SFR	830.68	338.62	254.90	1,424.20
108-507-24-00	429 VENTASSO WAY	SFR	830.68	338.62	254.90	1,424.20
108-507-25-00	435 VENTASSO WAY	SFR	830.68	338.62	254.90	1,424.20
108-507-26-00	441 VENTASSO WAY	SFR	830.68	338.62	254.90	1,424.20
108-507-27-00	428 VENTASSO WAY	SFR	830.68	338.62	254.90	1,424.20
108-507-28-00	422 VENTASSO WAY	SFR	830.68	338.62	254.90	1,424.20
108-507-29-00	416 VENTASSO WAY	SFR	830.68	338.62	254.90	1,424.20
108-507-30-00	410 VENTASSO WAY	SFR	830.68	338.62	254.90	1,424.20
108-507-31-00	404 VENTASSO WAY	SFR	830.68	338.62	254.90	1,424.20
108-507-32-00	398 VENTASSO WAY	SFR	830.68	338.62	254.90	1,424.20
108-507-33-00	394 VENTASSO WAY	SFR	830.68	338.62	254.90	1,424.20
108-507-34-00	388 VENTASSO WAY	SFR	830.68	338.62	254.90	1,424.20
108-507-35-00	382 VENTASSO WAY	SFR	830.68	338.62	254.90	1,424.20
108-507-36-00	374 VENTASSO WAY	SFR	830.68	338.62	254.90	1,424.20
108-507-37-00	368 VENTASSO WAY	SFR	830.68	338.62	254.90	1,424.20
108-507-38-00	354 VENTASSO WAY	SFR	830.68	338.62	254.90	1,424.20
108-507-39-00	346 VENTASSO WAY	SFR	830.68	338.62	254.90	1,424.20
108-507-40-00	338 VENTASSO WAY	SFR	830.68	338.62	254.90	1,424.20
108-507-41-00	330 VENTASSO WAY	SFR	830.68	338.62	254.90	1,424.20
108-507-42-00	322 VENTASSO WAY	SFR	830.68	338.62	254.90	1,424.20
108-507-43-00	310 VENTASSO WAY	SFR	830.68	338.62	254.90	1,424.20
108-507-44-00	302 VENTASSO WAY	SFR	830.68	338.62	254.90	1,424.20
108-507-45-00	238 VENTASSO WAY	SFR	830.68	338.62	254.90	1,424.20
108-507-46-00	232 VENTASSO WAY	SFR	830.68	338.62	254.90	1,424.20
108-507-47-00	226 VENTASSO WAY	SFR	830.68	338.62	254.90	1,424.20
108-507-48-00	220 VENTASSO WAY	SFR	830.68	338.62	254.90	1,424.20
108-507-49-00	214 VENTASSO WAY	SFR	830.68	338.62	254.90	1,424.20
108-507-50-00	208 VENTASSO WAY	SFR	830.68	338.62	254.90	1,424.20
108-507-51-00	576 VENTASSO WAY	SFR	830.68	338.62	254.90	1,424.20
108-507-52-00	568 VENTASSO WAY	SFR	830.68	338.62	254.90	1,424.20
108-507-53-00	560 VENTASSO WAY	SFR	830.68	338.62	254.90	1,424.20
108-507-54-00	552 VENTASSO WAY	SFR	830.68	338.62	254.90	1,424.20
108-507-55-00	544 VENTASSO WAY	SFR	830.68	338.62	254.90	1,424.20
108-507-56-00	536 VENTASSO WAY	SFR	830.68	338.62	254.90	1,424.20
108-507-57-00	528 VENTASSO WAY	SFR	830.68	338.62	254.90	1,424.20
108-507-58-00	520 VENTASSO WAY	SFR	830.68	338.62	254.90	1,424.20
108-507-59-00	512 VENTASSO WAY	SFR	830.68	338.62	254.90	1,424.20
108-507-60-00	504 VENTASSO WAY WAY	SFR	830.68	338.62	254.90	1,424.20
108-507-61-00	288 PANTANEIRO PL	SFR	830.68	338.62	254.90	1,424.20

APN	Situs Address	Land Use Class	Special Tax A Charge	Special Tax B Charge	Special Tax C Charge	Total Charge
108-507-62-00	284 PANTANEIRO PL	SFR	830.68	338.62	254.90	1,424.20
108-507-63-00	280 PANTANEIRO PL	SFR	830.68	338.62	254.90	1,424.20
108-507-64-00	276 PANTANEIRO PL	SFR	830.68	338.62	254.90	1,424.20
108-507-65-00	272 PANTANEIRO PL	SFR	830.68	338.62	254.90	1,424.20
108-507-66-00	268 PANTANEIRO PL	SFR	830.68	338.62	254.90	1,424.20
108-507-67-00	264 PANTANEIRO PL	SFR	830.68	338.62	254.90	1,424.20
108-507-68-00	260 PANTANEIRO PL	SFR	830.68	338.62	254.90	1,424.20
108-507-69-00	256 PANTANEIRO PL	SFR	830.68	338.62	254.90	1,424.20
108-507-70-00	252 PANTANEIRO PL	SFR	830.68	338.62	254.90	1,424.20
108-507-71-00	248 PANTANEIRO PL	SFR	830.68	338.62	254.90	1,424.20
108-507-72-00	244 PANTANEIRO PL	SFR	830.68	338.62	254.90	1,424.20
108-507-73-00	240 PANTANEIRO PL	SFR	830.68	338.62	254.90	1,424.20
108-507-74-00	236 PANTANEIRO PL	SFR	830.68	338.62	254.90	1,424.20
108-507-75-00	232 PANTANEIRO PL	SFR	830.68	338.62	254.90	1,424.20
108-507-76-00	228 PANTANEIRO PL	SFR	830.68	338.62	254.90	1,424.20
108-507-77-00	224 PANTANEIRO PL	SFR	830.68	338.62	254.90	1,424.20
108-507-78-00	220 PANTANEIRO PL	SFR	830.68	338.62	254.90	1,424.20
108-507-79-00	216 PANTANEIRO PL	SFR	830.68	338.62	254.90	1,424.20
108-507-80-00	212 PANTANEIRO PL	SFR	830.68	338.62	254.90	1,424.20
108-507-81-00	208 PANTANEIRO PL	SFR	830.68	338.62	254.90	1,424.20
108-507-82-00	204 PANTANEIRO PL	SFR	830.68	338.62	254.90	1,424.20
108-508-01-00	35894 BLUE BRETON DR	SFR	830.68	338.62	254.90	1,424.20
108-508-02-00	35888 BLUE BRETON DR	SFR	830.68	338.62	254.90	1,424.20
108-508-03-00	35882 BLUE BRETON DR	SFR	830.68	338.62	254.90	1,424.20
108-508-04-00	35876 BLUE BRETON DR	SFR	830.68	338.62	254.90	1,424.20
108-508-05-00	35870 BLUE BRETON DR	SFR	830.68	338.62	254.90	1,424.20
108-508-06-00	35864 BLUE BRETON DR	SFR	830.68	338.62	254.90	1,424.20
108-508-07-00	35858 BLUE BRETON DR	SFR	830.68	338.62	254.90	1,424.20
108-508-08-00	35852 BLUE BRETON DR	SFR	830.68	338.62	254.90	1,424.20
108-508-09-00	35846 BLUE BRETON DR	SFR	830.68	338.62	254.90	1,424.20
108-508-10-00	35840 BLUE BRETON DR	SFR	830.68	338.62	254.90	1,424.20
108-508-11-00	35834 BLUE BRETON DR	SFR	830.68	338.62	254.90	1,424.20
108-508-12-00	35828 BLUE BRETON DR	SFR	830.68	338.62	254.90	1,424.20
108-508-13-00	35822 BLUE BRETON DR	SFR	830.68	338.62	254.90	1,424.20
108-508-14-00	35816 BLUE BRETON DR	SFR	830.68	338.62	254.90	1,424.20
108-508-15-00	35810 BLUE BRETON DR	SFR	830.68	338.62	254.90	1,424.20
108-508-16-00	35804 BLUE BRETON DR	SFR	830.68	338.62	254.90	1,424.20
108-508-17-00	35805 SHETLAND HLS EAST	SFR	830.68	338.62	254.90	1,424.20
108-508-18-00	35811 SHETLAND HLS EAST	SFR	830.68	338.62	254.90	1,424.20
108-508-19-00	35817 SHETLAND HLS EAST	SFR	830.68	338.62	254.90	1,424.20
108-508-20-00	35823 SHETLAND HLS EAST	SFR	830.68	338.62	254.90	1,424.20
108-508-21-00	35829 SHETLAND HLS EAST	SFR	830.68	338.62	254.90	1,424.20
108-508-22-00	35835 SHETLAND HLS EAST	SFR	830.68	338.62	254.90	1,424.20
108-508-23-00	35841 SHETLAND HLS EAST	SFR	830.68	338.62	254.90	1,424.20
108-508-24-00	35847 SHETLAND HLS EAST	SFR	830.68	338.62	254.90	1,424.20
108-508-25-00	35853 SHETLAND HLS EAST	SFR	830.68	338.62	254.90	1,424.20
108-508-26-00	35859 SHETLAND HLS EAST	SFR	830.68	338.62	254.90	1,424.20
108-508-27-00	35865 SHETLAND HILLS EAST	SFR	830.68	338.62	254.90	1,424.20
108-508-28-00	35871 SHETLAND HILLS EAST	SFR	830.68	338.62	254.90	1,424.20
108-508-29-00	35877 SHETLAND HLS EAST	SFR	830.68	338.62	254.90	1,424.20
108-508-30-00	35883 SHETLAND HLS EAST	SFR	830.68	338.62	254.90	1,424.20
108-508-31-00	35889 SHETLAND HLS EAST	SFR	830.68	338.62	254.90	1,424.20
108-508-32-00	35909 SHETLAND HILLS EAST	SFR	830.68	338.62	254.90	1,424.20
108-508-33-00	35916 SHETLAND HILLS EAST	SFR	830.68	338.62	254.90	1,424.20
108-508-34-00	35910 SHETLAND HILLS EAST	SFR	830.68	338.62	254.90	1,424.20
108-508-35-00	35904 SHETLAND HLS EAST	SFR	830.68	338.62	254.90	1,424.20
108-508-36-00	35871 BAY SABLE LN	SFR	830.68	338.62	254.90	1,424.20
108-508-37-00	35877 BAY SABLE LN	SFR	830.68	338.62	254.90	1,424.20
108-508-38-00	35883 BAY SABLE LN	SFR	830.68	338.62	254.90	1,424.20
108-508-39-00	35884 BAY SABLE LN	SFR	830.68	338.62	254.90	1,424.20
108-508-40-00	35878 BAY SABLE LN	SFR	830.68	338.62	254.90	1,424.20
108-508-41-00	35872 BAY SABLE LN	SFR	830.68	338.62	254.90	1,424.20
108-508-42-00	35866 BAY SABLE LN	SFR	830.68	338.62	254.90	1,424.20
108-508-43-00	35860 BAY SABLE LN	SFR	830.68	338.62	254.90	1,424.20
108-508-44-00	35854 BAY SABLE LN	SFR	830.68	338.62	254.90	1,424.20
108-508-45-00	35840 BAY SABLE LN	SFR	830.68	338.62	254.90	1,424.20
108-508-46-00	35834 BAY SABLE LN	SFR	830.68	338.62	254.90	1,424.20
108-508-47-00	35828 BAY SABLE LN	SFR	830.68	338.62	254.90	1,424.20
108-508-48-00	35822 BAY SABLE LN	SFR	830.68	338.62	254.90	1,424.20
108-508-49-00	35816 BAY SABLE LN	SFR	830.68	338.62	254.90	1,424.20
108-508-50-00	35810 BAY SABLE LN	SFR	830.68	338.62	254.90	1,424.20
108-508-51-00	35804 BAY SABLE LN	SFR	830.68	338.62	254.90	1,424.20
108-508-52-00	35805 BAY SABLE LN	SFR	830.68	338.62	254.90	1,424.20
108-508-53-00	35811 BAY SABLE LN	SFR	830.68	338.62	254.90	1,424.20
108-508-54-00	35817 BAY SABLE LN	SFR	830.68	338.62	254.90	1,424.20
108-508-55-00	35823 BAY SABLE LN	SFR	830.68	338.62	254.90	1,424.20

APN	Situs Address	Land Use Class	Special Tax A Charge	Special Tax B Charge	Special Tax C Charge	Total Charge
108-508-56-00	35829 BAY SABLE LN	SFR	830.68	338.62	254.90	1,424.20
108-508-57-00	35835 BAY SABLE LN	SFR	830.68	338.62	254.90	1,424.20
108-508-58-00	35841 BAY SABLE LN	SFR	830.68	338.62	254.90	1,424.20
108-508-59-00	35847 BAY SABLE LN	SFR	830.68	338.62	254.90	1,424.20
108-508-60-00	35853 BAY SABLE LN	SFR	830.68	338.62	254.90	1,424.20
108-508-61-00	35859 BAY SABLE LN	SFR	830.68	338.62	254.90	1,424.20
108-508-62-00	35865 BAY SABLE LN	SFR	830.68	338.62	254.90	1,424.20
108-508-63-00	35890 SHETLAND HLS EAST	SFR	830.68	338.62	254.90	1,424.20
108-508-64-00	35884 SHETLAND HILLS EAST	SFR	830.68	338.62	254.90	1,424.20
108-508-65-00	35878 SHETLAND HLS EAST	SFR	830.68	338.62	254.90	1,424.20
108-508-66-00	35866 SHETLAND HLS EAST	SFR	830.68	338.62	254.90	1,424.20
108-508-67-00	35860 SHETLAND HLS EAST	SFR	830.68	338.62	254.90	1,424.20
108-508-68-00	35846 SHETLAND HLS EAST	SFR	830.68	338.62	254.90	1,424.20
108-508-69-00	35840 SHETLAND HLS EAST	SFR	830.68	338.62	254.90	1,424.20
108-508-70-00	35834 SHETLAND HLS EAST	SFR	830.68	338.62	254.90	1,424.20
108-508-71-00	35828 SHETLAND HLS EAST	SFR	830.68	338.62	254.90	1,424.20
108-508-72-00	35822 SHETLAND HLS EAST	SFR	830.68	338.62	254.90	1,424.20
108-508-73-00	35816 SHETLAND HILLS EAST	SFR	830.68	338.62	254.90	1,424.20
108-508-74-00	35810 SHETLAND HILLS EAST	SFR	830.68	338.62	254.90	1,424.20
108-508-75-00	35804 SHETLAND HLS EAST	SFR	830.68	338.62	254.90	1,424.20
108-509-01-00	35915 SHETLAND HLS EAST	SFR	830.68	338.62	254.90	1,424.20
108-509-02-00	35927 SHETLAND HILLS EAST	SFR	830.68	338.62	254.90	1,424.20
108-509-03-00	35933 SHETLAND HILLS EAST	SFR	830.68	338.62	254.90	1,424.20
108-509-04-00	35939 SHETLAND HLS EAST	SFR	830.68	338.62	254.90	1,424.20
108-509-05-00	35945 SHETLAND HLS EAST	SFR	830.68	338.62	254.90	1,424.20
108-509-06-00	35951 SHETLAND HLS EAST	SFR	830.68	338.62	254.90	1,424.20
108-509-10-00	280 SHETLAND HLS WEST	SFR	830.68	338.62	254.90	1,424.20
108-509-11-00	274 SHETLAND HILLS WEST	SFR	830.68	338.62	254.90	1,424.20
108-509-12-00	268 SHETLAND HILLS WEST	SFR	830.68	338.62	254.90	1,424.20
108-509-13-00	262 SHETLAND HLS WEST	SFR	830.68	338.62	254.90	1,424.20
108-509-14-00	256 SHETLAND HLS WEST	SFR	830.68	338.62	254.90	1,424.20
108-509-15-00	250 SHETLAND HILLS WEST	SFR	830.68	338.62	254.90	1,424.20
108-509-16-00	244 SHETLAND HLS WEST	SFR	830.68	338.62	254.90	1,424.20
108-509-17-00	238 SHETLAND HILLS WEST	SFR	830.68	338.62	254.90	1,424.20
108-509-18-00	232 SHETLAND HLS WEST	SFR	830.68	338.62	254.90	1,424.20
108-509-19-00	226 SHETLAND HILLS WEST	SFR	830.68	338.62	254.90	1,424.20
108-509-20-00	220 SHETLAND HLS WEST	SFR	830.68	338.62	254.90	1,424.20
108-509-21-00	214 SHETLAND HILLS WEST	SFR	830.68	338.62	254.90	1,424.20
108-509-22-00	208 SHETLAND HILLS WEST	SFR	830.68	338.62	254.90	1,424.20
108-509-23-00	202 SHETLAND HLS WEST	SFR	830.68	338.62	254.90	1,424.20
108-509-24-00	203 SHETLAND HILLS WEST	SFR	830.68	338.62	254.90	1,424.20
108-509-25-00	215 SHETLAND HILLS WEST	SFR	830.68	338.62	254.90	1,424.20
108-509-26-00	221 SHETLAND HILLS WEST	SFR	830.68	338.62	254.90	1,424.20
108-509-27-00	227 SHETLAND HLS WEST	SFR	830.68	338.62	254.90	1,424.20
108-509-28-00	239 SHETLAND HILLS WEST	SFR	830.68	338.62	254.90	1,424.20
108-509-29-00	245 SHETLAND HLS WEST	SFR	830.68	338.62	254.90	1,424.20
108-509-30-00	251 SHETLAND HLS WEST	SFR	830.68	338.62	254.90	1,424.20
108-509-31-00	257 SHETLAND HILLS WEST	SFR	830.68	338.62	254.90	1,424.20
108-509-32-00	279 SHETLAND HILLS WEST	SFR	830.68	338.62	254.90	1,424.20
108-509-33-00	285 SHETLAND HLS WEST	SFR	830.68	338.62	254.90	1,424.20
108-509-34-00	291 SHETLAND HLS WEST	SFR	830.68	338.62	254.90	1,424.20
108-509-40-00	35974 SHETLAND HLS EAST	SFR	830.68	338.62	254.90	1,424.20
108-509-41-00	35968 SHETLAND HLS EAST	SFR	830.68	338.62	254.90	1,424.20
108-509-42-00	35962 SHETLAND HLS EAST	SFR	830.68	338.62	254.90	1,424.20
108-509-43-00	35956 SHETLAND HLS EAST	SFR	830.68	338.62	254.90	1,424.20
108-509-44-00	35950 SHETLAND HLS EAST	SFR	830.68	338.62	254.90	1,424.20
108-509-45-00	35944 SHETLAND HLS EAST	SFR	830.68	338.62	254.90	1,424.20
108-509-46-00	35938 SHETLAND HILLS EAST	SFR	830.68	338.62	254.90	1,424.20
108-509-47-00	35932 SHETLAND HLS EAST	SFR	830.68	338.62	254.90	1,424.20
108-509-48-00	35928 SHETLAND HILLS EAST	SFR	830.68	338.62	254.90	1,424.20
108-509-49-00	35922 SHETLAND HLS EAST	SFR	830.68	338.62	254.90	1,424.20
<b>TOTALS:</b>			<b>\$569,156.68</b>	<b>\$232,246.02</b>	<b>\$174,883.10</b>	<b>\$976,285.80</b>
<b>TOTAL PARCEL COUNT:</b>						<b>741</b>

***EXHIBIT B***

---

***COUNTY OF SAN DIEGO CFD 2013-01***

***Boundary Diagram***

# MAP OF PROPOSED BOUNDARIES OF COUNTY OF SAN DIEGO COMMUNITY FACILITIES DISTRICT NO. 2013-01 (HORSE CREEK RIDGE MAINTENANCE)

COUNTY OF SAN DIEGO  
STATE OF CALIFORNIA

FILED IN THE OFFICE OF THE CLERK OF THE BOARD OF SUPERVISORS OF THE COUNTY OF SAN DIEGO THIS \_\_\_\_\_ DAY OF \_\_\_\_\_, 2013.

I HEREBY CERTIFY THAT THE WITHIN MAP SHOWING PROPOSED BOUNDARIES OF THE COUNTY OF SAN DIEGO COMMUNITY FACILITIES DISTRICT NO. 2013-01 (HORSE CREEK RIDGE MAINTENANCE), COUNTY OF SAN DIEGO, STATE OF CALIFORNIA, WAS APPROVED BY THE BOARD OF SUPERVISORS OF THE COUNTY OF SAN DIEGO AT A REGULAR MEETING THEREOF, HELD ON THE \_\_\_\_\_ DAY OF \_\_\_\_\_, 2013, BY ITS RESOLUTION NO. \_\_\_\_\_.

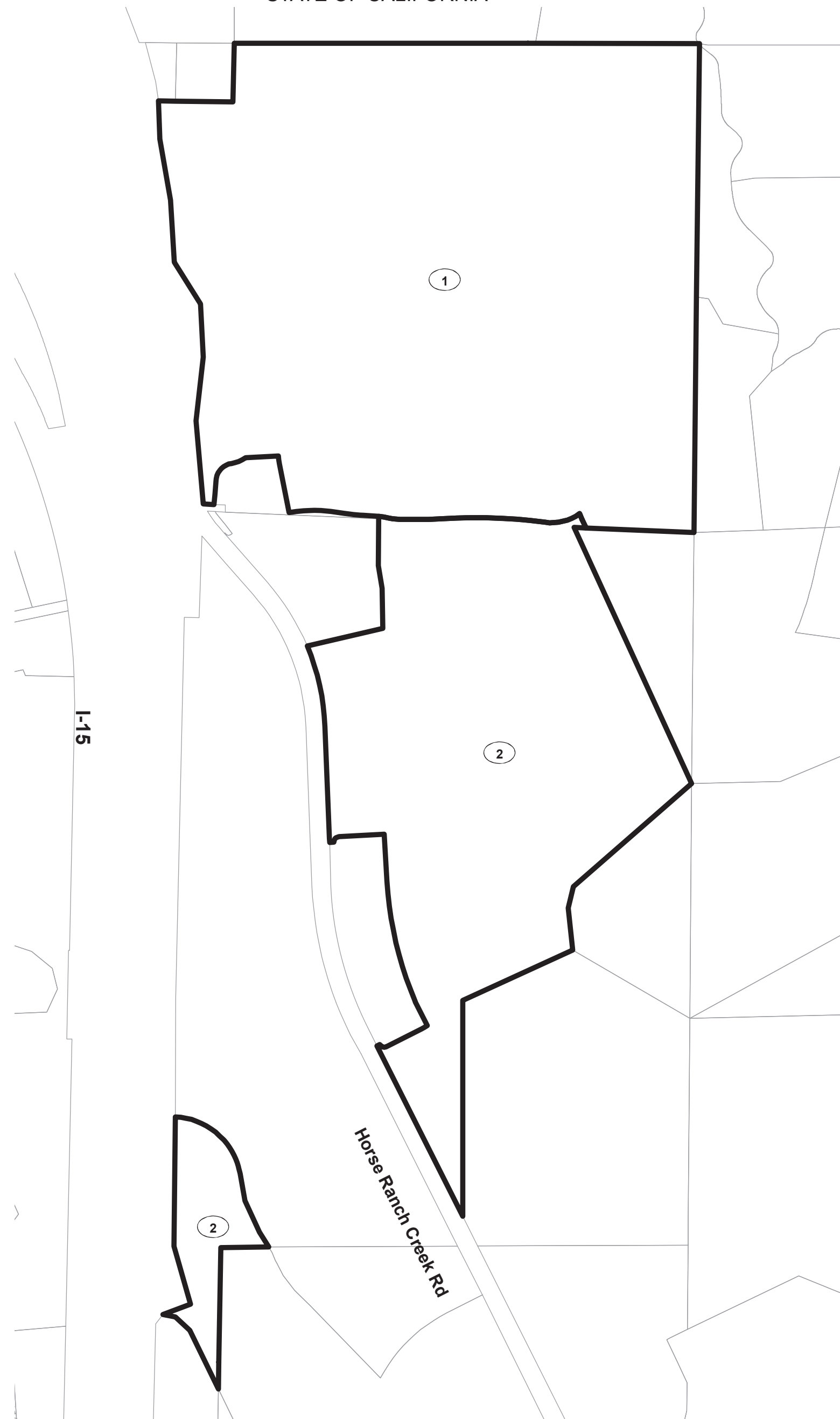
\_\_\_\_\_  
CLERK OF THE BOARD OF SUPERVISORS  
COUNTY OF SAN DIEGO

FILED THIS \_\_\_\_\_ DAY OF \_\_\_\_\_, 2013, AT THE HOUR OF \_\_\_\_\_ O'CLOCK \_\_\_\_ .M. IN THE BOOK \_\_\_\_\_ OF MAPS OF ASSESSMENT AND COMMUNITY FACILITIES DISTRICTS, PAGE(S) \_\_\_\_\_ AND AS INSTRUMENT NO. \_\_\_\_\_ IN THE OFFICE OF THE COUNTY RECORDER IN THE COUNTY OF SAN DIEGO, STATE OF CALIFORNIA.

\_\_\_\_\_  
BY DEPUTY  
COUNTY RECORDER  
COUNTY OF SAN DIEGO  
STATE OF CALIFORNIA

THE LINES AND DIMENSIONS OF EACH LOT OR PARCEL DIMENSIONS SHOWN ON THIS MAP SHALL BE THOSE LINES AND DIMENSIONS AS SHOWN ON THE SAN DIEGO COUNTY ASSESSOR'S MAPS FOR THOSE PARCELS LISTED.

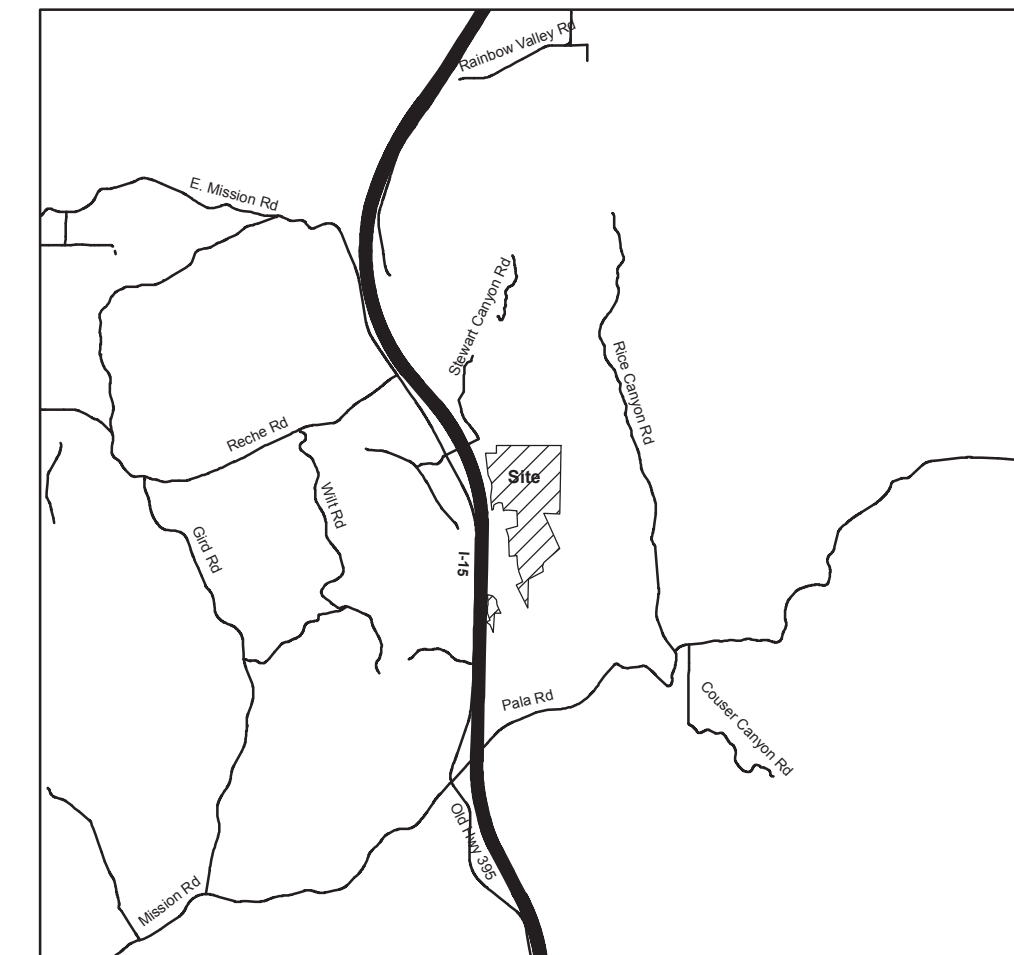
THE SAN DIEGO COUNTY ASSESSOR'S MAPS SHALL GOVERN FOR ALL DETAILS CONCERNING THE LINES AND DIMENSIONS OF SUCH LOTS OR PARCELS.




**Legend**

- COMMUNITY FACILITIES DISTRICT BOUNDARY
- MAP REFERENCE NUMBER

**VICINITY MAP**



MAP REFERENCE NUMBER	ASSESSOR'S PARCEL NUMBER
1	108-421-21
2	108-120-60



***EXHIBIT C***

---

***COUNTY OF SAN DIEGO CFD 2013-01***

***Delinquency Management***

# DELINQUENCY SUMMARY BY DISTRICT

## San Diego County Parks & Rec

### CFD No. 2013-01 (Horse Creek Ridge Maintenance) Special Tax A (County Services)

DUE DATE	DOLLARS LEVIED	DOLLARS DELINQUENT	% DOLLARS DELINQUENT	PARCELS LEVIED	PARCELS DELINQUENT	DATA DATE
2024/25-1	\$273,532.72	\$0.00	0.00%	741	0	02/02/2026
2024/25-2	\$273,532.72	\$399.22	0.15%	741	1	02/02/2026
2025/26-1	\$278,999.70	\$2,146.65	0.77%	741	6	02/02/2026
2025/26-2	\$278,999.70	\$0.00	0.00%	741	0	02/02/2026
<b>TOTAL</b>	<b>\$1,105,064.84</b>	<b>\$2,545.87</b>	<b>0.23%</b>			

# DELINQUENCY SUMMARY BY DISTRICT

## San Diego County Parks & Rec

### CFD No. 2013-01 (Horse Creek Ridge Maintenance) Special Tax B (Flood Services)

DUE DATE	DOLLARS LEVIED	DOLLARS DELINQUENT	% DOLLARS DELINQUENT	PARCELS LEVIED	PARCELS DELINQUENT	DATA DATE
2024/25-1	\$111,610.63	\$0.00	0.00%	741	0	02/02/2026
2024/25-2	\$111,610.63	\$162.73	0.15%	741	1	02/02/2026
2025/26-1	\$113,846.89	\$876.57	0.77%	741	6	02/02/2026
2025/26-2	\$113,846.89	\$0.00	0.00%	741	0	02/02/2026
<b>TOTAL</b>	<b>\$450,915.04</b>	<b>\$1,039.30</b>	<b>0.23%</b>			

# DELINQUENCY SUMMARY BY DISTRICT

## San Diego County Parks & Rec

### CFD No. 2013-01(Horse Creek Ridge Maintenance) Special Tax C (Fire Services)

DUE DATE	DOLLARS LEVIED	DOLLARS DELINQUENT	% DOLLARS DELINQUENT	PARCELS LEVIED	PARCELS DELINQUENT	DATA DATE
2024/25-1	\$84,045.00	\$0.00	0.00%	741	0	02/02/2026
2024/25-2	\$84,045.00	\$122.50	0.15%	741	1	02/02/2026
2025/26-1	\$85,724.75	\$660.18	0.77%	741	6	02/02/2026
2025/26-2	\$85,724.75	\$0.00	0.00%	741	0	02/02/2026
<b>TOTAL</b>	<b>\$339,539.50</b>	<b>\$782.68</b>	<b>0.23%</b>			