




**LEGEND**


 FLOWAGE EASEMENTS TO BE VACATED.  
AREA: 243.340 ACRES, MORE OR LESS.

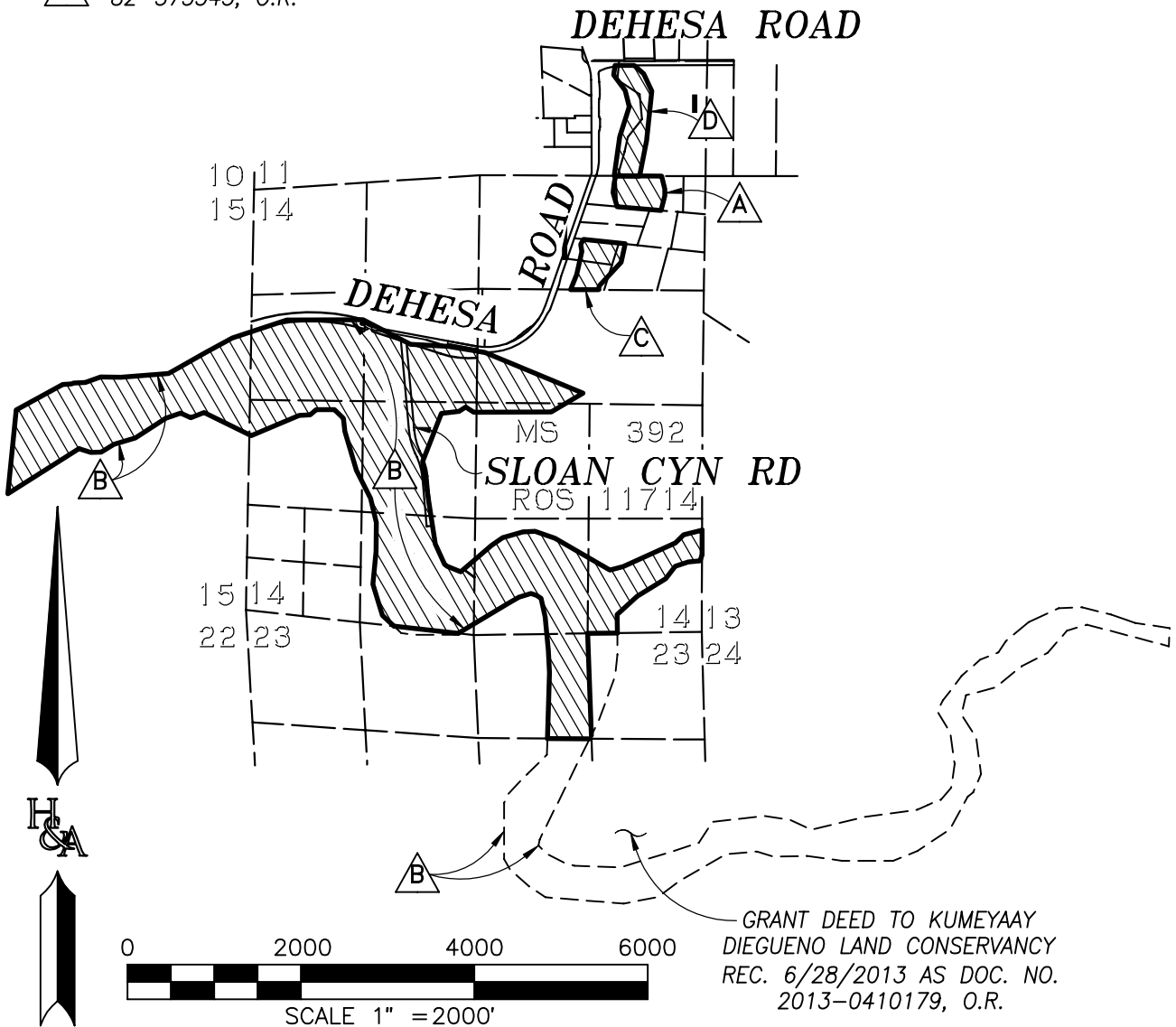
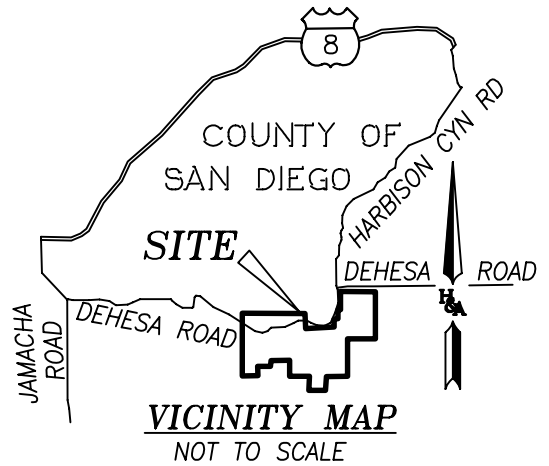
EASEMENTS TO SAN DIEGO COUNTY FLOOD CONTROL DISTRICT FOR THE FLOWAGE OF WATERS, RECORDED:

 PCL A – JUNE 18, 1975 AS FILE/PAGE NO. 75-153706, O.R.

 PCL B – AUGUST 25, 1976 AS FILE/PAGE NO. 76-277290, O.R.

 PCL C – DECEMBER 8, 1976 AS FILE/PAGE NO. 76-410941, O.R.

 PCL D – DECEMBER 6, 1982 AS DOCUMENT NO. 82-373543, O.R.



APNs: 513-110-14, -16;  
516-011-14, -21, -23;  
516-020-19, -22, -23;  
516-021-08, -09, -10;  
516-030-18, -19, -20, -23

 HUNSAKER & ASSOCIATES  
SAN DIEGO, INC.

**COUNTY OF SAN DIEGO  
FLOWAGE EASEMENT  
VACATION**

DRAWN BY: H&A

DATE:

2026-0029