

# Board of Supervisors

Meeting Time: 10-21-25 09:00

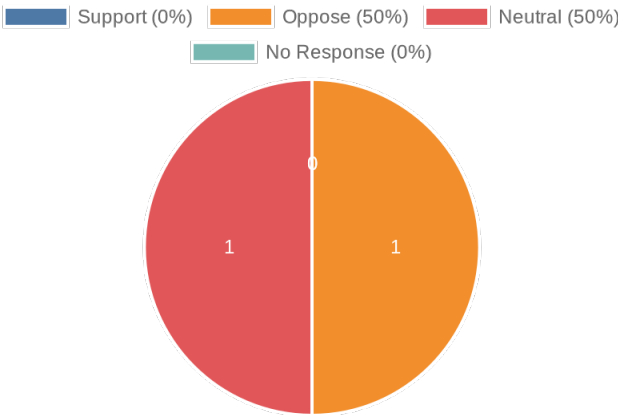
## eComments Report

Meetings	Meeting Time	Agenda Items	Comments	Support	Oppose	Neutral
Board of Supervisors	10-21-25 09:00	34	2	0	1	1

### Sentiments for All Meetings

The following graphs display sentiments for comments that have location data. Only locations of users who have commented will be shown.

#### Overall Sentiment



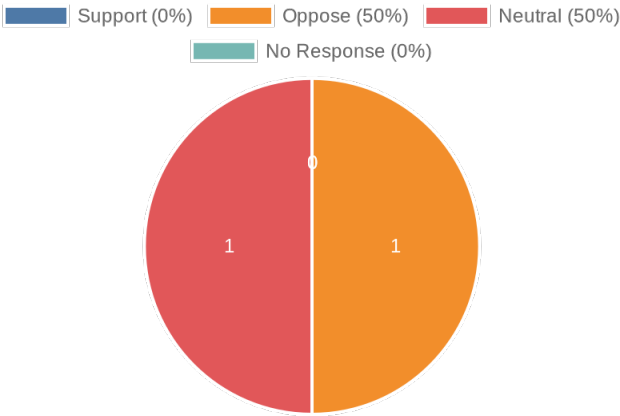
Board of Supervisors  
10-21-25 09:00

Agenda Name	Comments	Support	Oppose	Neutral
20. STRENGTHENING DISASTER PREPAREDNESS AND RECOVERY THROUGH PROACTIVE INFRASTRUCTURE DOCUMENTATION (4 VOTES)	2	0	1	1

Sentiments for All Agenda Items

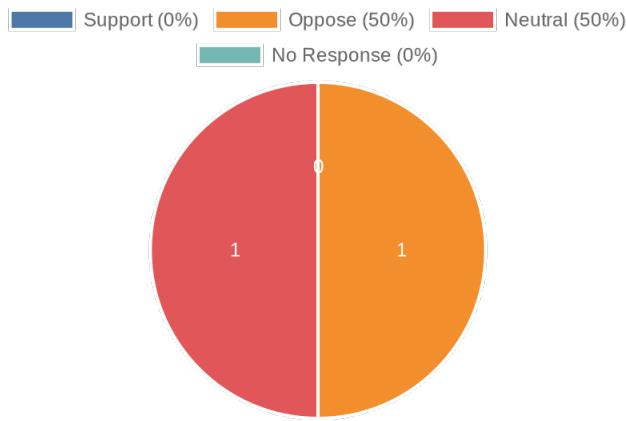
The following graphs display sentiments for comments that have location data. Only locations of users who have commented will be shown.

Overall Sentiment



Agenda Item: eComments for 20. STRENGTHENING DISASTER PREPAREDNESS AND RECOVERY THROUGH PROACTIVE INFRASTRUCTURE DOCUMENTATION  
(4 VOTES)

Overall Sentiment



Ariel Jones

Location: 91950, National city  
Submitted At: 8:19pm 10-19-25

I am not comfortable with the additional drone imaging requested to meet FEMA requirements. How truly secure would the images be on GIS databases and would the country be selling any information to private companies? I strongly oppose as our images and information is already being sold from traffic cameras ect.

Paul Henkin

Location: 91902, Bonita  
Submitted At: 9:33am 10-16-25

This sounds like a fairly expensive thing. It also sounds like a potential invasion of privacy if not handled carefully. Adequate notice, camera angle, etc. I mean, would you rather have a drone or a perv peeking in your bathroom or bedroom, accident or not?