



County of San Diego

CFD No. 2008-01 (Harmony Grove Village)

Fiscal Year 2026/27
Annual District Administration Report

April 9, 2026

27368 Via Industria
Suite 200
Temecula, CA 92590
T 951.587.3500 | 800.755.6864
F 951.587.3510 | 888.326.6864

Property Tax Information Line
T. 866.807.6864

www.willdan.com



ANNUAL DISTRICT ADMINISTRATION REPORT FISCAL YEAR 2026/27

COUNTY OF SAN DIEGO COMMUNITY FACILITIES DISTRICT No. 2008-01 (HARMONY GROVE VILLAGE)



Prepared for

Special District Administration
COUNTY OF SAN DIEGO
5510 Overland Avenue Suite 270
San Diego, CA 92123

Prepared by

WILLDAN FINANCIAL SERVICES
27368 Via Industria, Suite 200
Temecula, CA 92590
T. (951) 587-3500 (800) 755-6864
F. (951) 587-3510 (888) 326-6864

Property Tax Information Line
T. 866.807.6864

TABLE OF CONTENTS

This report provides a summary of the estimated financial and administrative information for Community Facilities District No. 2008-01 (Harmony Grove Village) (“District”) of the County of San Diego (“County”) and is organized in the following sections:

INTRODUCTION

- A. FORMATION**
- B. BOUNDARIES AND DEVELOPMENT SUMMARY**
- C. BONDS**
- D. FINANCED FACILITIES**
- E. SERVICES FINANCED**

I. LEVY SUMMARY OVERVIEW

- A. FISCAL YEAR 2026/27 LEVY AMOUNTS**
- B. FISCAL YEAR 2026/27 HANDBILL AMOUNTS**

II. FINANCIAL OBLIGATIONS

- A. FISCAL YEAR 2026/27 LEVY COMPONENTS**
- B. PREPAYMENTS**
- C. HISTORICAL BOND CALL SUMMARY**

III. DELINQUENCY AND FORECLOSURE STATUS

- A. DELINQUENCY SUMMARY**
- B. FORECLOSURE COVENANT**
- C. DELINQUENCY MANAGEMENT ACTIONS**

IV. SPECIAL TAX LEVY AND METHOD OF APPORTIONMENT

- A. RATE AND METHOD OF APPORTIONMENT**
- B. SPECIAL TAX SPREAD**
- C. ASSIGNED AND APPLIED SPECIAL TAX RATES**
- D. APPLIED SPECIAL TAX PROGRESSION**

EXHIBITS

- EXHIBIT A: FISCAL YEAR 2026/27 CHARGE DETAIL REPORTS**
- EXHIBIT B: BOUNDARY DIAGRAM**
- EXHIBIT C: DELINQUENCY SUMMARY**
- EXHIBIT D: DEBT SERVICE SCHEDULE(S)**

INTRODUCTION

This report is intended to provide the County with a quantitative and qualitative estimated summary of Community Facilities District No. 2008-1 (Harmony Grove Village) in advance of the calculation and submission of the special tax levy to the Tax Collector for Fiscal Year 2026/27, including general information about the CFD, prior year tax levies and delinquencies, CFD budget information, and preliminary Fiscal Year 2026/27 tax levy calculation. The information provided in this report is derived from documents developed at the time the District was formed, research performed in the process of administering the CFD, and from data provided by the County or accessed through the County. The information sources include the Rate and Method of Apportionment (RMA), annual budget, debt service schedule(s), and special tax/assessment delinquency data. The development status, prepayments and historical information were accessed through the County and/or the developer and are maintained by Willdan Financial Services.

The Mello-Roos Community Facilities Act (“Act”) of 1982 came about as a response to the lack of adequate financing for public capital facilities and services in the post-Proposition 13 era. State Legislators Mello and Roos sponsored this Bill, which was enacted into law by the California Legislature and is now Sections 53311 through 53368 of the California Government Code. The Act authorizes a local governmental agency, such as a school district, city or county, to form a Community Facilities District (“CFD”) or (“District”) within a defined set of boundaries for the purposes of providing public facilities and services. A CFD is formed for financing purposes only and is governed by the agency that formed it. CFD No. 2008-1 (Harmony Grove Village) was formed using the Act as its authorizing legislation and is being administered consistent with the Act, the RMA and related legislation.

A. FORMATION

On May 14, 2008, the County conducted the Resolution of Intention to form the District by the adoption of Resolution No. 08-084. The qualified electors within the District approved the boundaries of the District and the RMA in accordance with the Act and Proposition 218.

B. BOUNDARIES AND DEVELOPMENT SUMMARY

CFD No. 2008-01 (Harmony Grove Village) encompasses approximately 418 gross acres of land in an unincorporated portion of San Diego County, located north of the intersection of Country Club Drive and Harmony Grove Road in the community known as Harmony Grove. Of this acreage, approximately 194 acres are developed into uses subject to a Mello-Roos special tax levy. At buildout, CFD No. 2008-01 (Harmony Grove Village) consists of 736 residential dwelling units and approximately 15.2 acres of non-residential property (which is anticipated to generate 20,000 square feet of non-residential floor area), all of which are subject

to a Special Tax. CFD No. 2008-01 (Harmony Grove Village) is bifurcated into two improvement areas. Improvement Area No. 1 consists of 444 residential dwelling units and 20,000 square feet of nonresidential floor area. Improvement Area No. 2 consists of 292 residential dwelling units.

C. BONDS

Bonds were issued on February 7, 2018 and January 30, 2020 for CFD No. 2008-01 (Harmony Grove Village) Improvement Area No. 1 in the amount of \$15,710,000 and \$13,505,000, respectively. The CFD No. 2008-01 (Harmony Grove Village) Improvement Area No. 2 Bonds were issued on January 30, 2020 in the amount of \$24,290,000.

D. FINANCED FACILITIES

The types of public facilities financed by the District include street improvements (including grading, paving, curbs and gutters, sidewalks, street signalization and signage), street lights and parkway and landscaping, storm drains, public utilities (including but not limited to water, reclaimed water, sewer, electric, gas, and telephone), public parks, fire protection and emergency response facilities, land, rights-of-way and easements necessary for any such facilities, equipment, apparatus, facilities or fixtures, impact fees, and other fees.

E. SERVICES FINANCED

The authorized services to be financed by CFD No. 2008-01 (Harmony Grove Village) include but are not limited to the following: fire protection services, ambulance and paramedic services, maintenance of parks, parkways, and open space, and flood and storm protection services, and decorative streetlight pole replacement.

I. LEVY SUMMARY OVERVIEW

A. FISCAL YEAR 2026/27 LEVY AMOUNTS

The following table summarizes the estimated amounts to be levied for Fiscal Year 2026/27 for the District based on the preliminary Special Tax Requirement.

Sub-Districts	Parcels ⁽¹⁾	Charge Amount
Special Tax A Improvement Area No. 1 ⁽²⁾	442	\$1,487,289.82
Special Tax A Improvement Area No. 2	292	1,248,023.14
Special Tax B (Flood)	736	88,113.92
Special Tax B (Non-Flood)	736	407,950.08
Special Tax B (Fire)	736	529,713.92
Total	736	\$3,761,090.88

⁽¹⁾ Parcels overlap.

⁽²⁾ Two parcels have prepaid their Special Tax A for Improvement Area 1.

B. FISCAL YEAR 2026/27 HANDBILL AMOUNTS

There are no handbills expected to be issued for 2026/27.

Parcel Count	Charge Amount
N/A	N/A

II. FINANCIAL OBLIGATIONS

A. FISCAL YEAR 2026/27 LEVY COMPONENTS

The following tables summarize the estimated financial obligations of the District.

SPECIAL TAX A IMPROVEMENT AREA NO. 1:

Uses of Funds	Amount
Principal (Series 2018A)	\$260,000.00
Principal (Series 2020A)	120,000.00
Interest (Series 2018A)	563,987.50
Interest (Series 2020A)	517,400.00
Administrative Costs	25,903.33
Adjustments Applied to the Levy – Addition/(Credit)	0.00
Total Charge Amount Levied ⁽¹⁾	\$1,487,290.83

⁽¹⁾ Slight variance to actual "Charge Amount" in Section (I)(A) above due to rounding.

SPECIAL TAX A IMPROVEMENT AREA NO. 2:

Uses of Funds	Amount
Principal	\$315,000.00
Interest	911,800.00
Administrative Costs	21,225.14
Adjustments Applied to the Levy – Addition/(Credit)	0.00
Total Charge Amount Levied ⁽¹⁾	\$1,248,025.14

⁽¹⁾ Slight variance to actual "Charge Amount" in Section (I)(A) above due to rounding.

SPECIAL TAX B (Flood):

Uses of Funds	Amount
Funds Available for Services	\$88,113.92
Administrative Costs	0.00
Adjustments Applied to the Levy – Addition/(Credit)	0.00
Total Charge Amount Levied	\$88,113.92

SPECIAL TAX B (Non-Flood):

Uses of Funds	Amount
Services	\$394,433.18
Administrative Costs	13,516.90
Adjustments Applied to the Levy – Addition/(Credit)	0.00
Total Charge Amount Levied	\$407,950.08

SPECIAL TAX B (Fire):

Uses of Funds	Amount
Services	\$529,713.92
Administrative Costs	0.00
Adjustments Applied to the Levy – Addition/(Credit)	0.00
Total Charge Amount Levied	\$529,713.92

B. PREPAYMENTS

There were no prepayments received during Fiscal Year 2025/26.

APN	Prepayment Total
N/A	N/A
Prepayment Total	N/A

C. HISTORICAL BOND CALL SUMMARY

There have been no bond calls performed.

Date of Call	Amount	Source of Funds
N/A	N/A	N/A
Total Bond Calls to Date	N/A	

III. DELINQUENCY AND FORECLOSURE STATUS

A. DELINQUENCY SUMMARY

The following table summarizes delinquencies for the first installment of the most recent fiscal year and the cumulative for all years with delinquencies as of February 10, 2025.

Sub-Districts	Summary for Most Recent Fiscal Year		Cumulative Summary All Years with Delinquencies	
Special Tax A IA 1	\$7,981.11	1.09%	\$14,354.59	0.33%
Special Tax A IA 2	\$14,689.40	2.40%	\$14,689.50	2.40%
Special Tax B (Flood)	\$697.32	1.63%	\$918.28	0.37%
Special Tax B (Non-Flood)	\$3,228.48	1.63%	\$4,251.54	0.37%
Special Tax B (Fire)	\$4,192.08	1.63%	\$5,520.52	0.37%

FOR A MORE COMPREHENSIVE SUMMARY, PLEASE SEE EXHIBIT C OF THIS REPORT.

B. FORECLOSURE COVENANT

The District covenants that it will determine or cause to be determined, no later than October 1 of each year, whether or not any owner of the property within Improvement Area No. 1 or Improvement Area No. 2 are delinquent in the payment of Special Taxes and, if such delinquencies exist, the District will send or cause to be sent a notice of delinquency and demand for payment thereof to the property owner within 45 days of such determination and if such delinquency remains uncured, order and cause to be commenced within 90 days of such determination of delinquency, and thereafter diligently prosecute an action in the superior court to foreclose the lien of any Special Taxes or installment thereof not paid when due. The District is not required to order the commencement of foreclosure proceedings if (i) the total Special Tax delinquency in Improvement Area No. 1 or Improvement Area No. 2 for such fiscal year is less than 5% of the total Special Tax levied in such Fiscal Year, and (ii) no draw has been made on the Reserve Fund that has not been replenished. However, if the District determined that any single property owner in Improvement Area 1 is delinquent in excess of \$10,000 in the payment of the Special Tax, then the District is required to diligently institute, prosecute, and pursue foreclosure proceedings against such property owner.

C. DELINQUENCY MANAGEMENT ACTIONS

There is no single property owner delinquent \$10,000 or more in special taxes, and the delinquent amount is less than five percent (5%) of the total special tax levy.

Willdan Financial Services has performed the following delinquency management actions.

Action(s)	Date Performed	Number of Parcels
Reminder Letter	4/1/2025	7

IV. SPECIAL TAX LEVY AND METHOD OF APPORTIONMENT

The methodology employed to calculate and apportion the Special Tax is in accordance with the document entitled the Rate and Method of Apportionment (“RMA”) and the Certificate to Amend Special Tax A for Improvement Area 1 and Improvement Area 2 (“Reduction Certificates”), respectively. The RMA and Reduction Certificates are hereby referenced and summarized but not included in this report; however, the official documents can be requested and provided by the County’s Special Tax administrator, Willdan Financial Services.

A. RATE AND METHOD OF APPORTIONMENT

Pursuant to Section E of the Rate of Method of Apportionment, commencing with Fiscal Year 2008/09 and for each following fiscal year, the County shall determine the Special Tax Requirement and shall levy the Special Tax until the total Special Tax levy equals the Special Tax Requirement.

(FOR DETAILED INFORMATION OF THE SPECIAL TAX REQUIREMENT, PLEASE REFER TO SECTION (II) FINANCIAL OBLIGATIONS, ABOVE).

Special Tax A commencing with Fiscal Year 2008/09 and for each following Fiscal Year, the Board or its designee shall determine the Special Tax Requirement for Facilities and levy the Special Tax A until the amount of Special Tax A levy equals the Special Tax Requirement for Facilities. The Special Tax A shall be levied on each Assessor’s Parcel of Developed Property up to 100% of the applicable Assigned Special Tax. If additional monies are needed to satisfy the Special Tax Requirement after the first step has been completed, the Special Tax shall be levied proportionately on each Assessor’s Parcel of Undeveloped Property at up to 100% of the Maximum Special Tax for Undeveloped Property.

Developed Property means for each fiscal year, all Taxable Property, exclusive of Taxable Public Property and Taxable Property Owner Association Property, for which a building permit for new construction was issued after January 1, 2008 and on or before May 1 of the Fiscal Year preceding the Fiscal Year for which the Special Taxes are being levied.

Special Tax B commencing with Fiscal Year 2008/09 and for each following Fiscal Year, the Board or its designee shall levy the Special Tax B until the total Special Tax B levy equals the Special Tax Requirement for Services. The Special Tax B

shall be levied proportionately each Fiscal Year on each Assessor's Parcel of Developed Property at up to 100% of the applicable Maximum Special Tax B as needed to satisfy the Special Tax Requirement for Services.

Further notwithstanding the above, under no circumstances will the Special Tax B levied against any Assessor's Parcel of Residential Property for which a Certificate of Occupancy has been issued be increased by more than ten percent above the amount that would have been levied in that Fiscal Year had there never been any such delinquencies or defaults as a consequence of delinquency or default by the owner of any other Assessor's Parcel within CFD No. 2008-01 (Harmony Grove Village).

B. SPECIAL TAX SPREAD

The following tables summarize the number of parcels in each land use classification according to its square footage as well as the Applied Special Tax Rate for each classification.

SPECIAL TAX A IMPROVEMENT AREA NO. 1:

Land Use Classification	No. of Parcels	FY 2026/27 Applied Special Tax Rate per Unit	FY 2026/27 Dollars Levied
Land Use Class 1 (Residential 4,250 or Greater)	0	N/A	\$-
Land Use Class 2 (Residential 3,925 to less than 4,250)	12	\$4,919.30	59,031.60
Land Use Class 3 (Residential 3,600 to less than 3,925)	24	\$4,429.06	106,297.44
Land Use Class 4 (Residential 3,275 to less than 3,600)	13	\$4,243.18	55,161.34
Land Use Class 5 (Residential 2,950 to less than 3,275)	65	\$3,767.50	244,887.50
Land Use Class 6 (Residential 2,625 to less than 2,950)	69	\$3,594.08	247,991.52
Land Use Class 7 (Residential 2,300 to less than 2,625)	42	\$3,337.96	140,194.32
Land Use Class 8 (Residential 1,975 to less than 2,300)	119	\$3,048.42	362,761.98
Land Use Class 9 (Residential 1,650 to less than 1,975)	98	\$2,764.94	270,964.12
Land Use Class 10 (Residential Less than 1,650)	0	N/A	-
Land Use Class 11 Non-Residential	0	N/A	-
Total	442		\$1,487,289.82

SPECIAL TAX A IMPROVEMENT AREA NO. 2:

Land Use Classification	No. of Parcels	FY 2026/27 Applied Special Tax Rate per Unit	FY 2026/27 Dollars Levied
Land Use Class 1 (Residential 4,250 or Greater)	7	\$5,553.46	\$38,874.22
Land Use Class 2 (Residential 3,925 to less than 4,250)	50	\$5,376.86	268,843.00
Land Use Class 3 (Residential 3,600 to less than 3,925)	107	\$4,344.76	464,889.32
Land Use Class 4 (Residential 3,275 to less than 3,600)	22	\$4,028.82	88,634.04
Land Use Class 5 (Residential 2,950 to less than 3,275)	88	\$3,712.86	326,731.68
Land Use Class 6 (Residential 2,625 to less than 2,950)	18	\$3,336.16	60,050.88
Land Use Class 7 (Residential 2,300 to less than 2,625)	0	N/A	-
Land Use Class 8 (Residential 1,975 to less than 2,300)	0	N/A	-
Land Use Class 9 (Residential 1,650 to less than 1,975)	0	N/A	-
Land Use Class 10 (Residential Less than 1,650)	0	N/A	-
Land Use Class 11 Non-Residential	N/A	N/A	N/A
Total	292		\$1,248,023.14

SPECIAL TAX B (Flood):

Land Use Classification	No. of Parcels	FY 2026/27 Applied Special Tax Rate per Unit	FY 2026/27 Dollars Levied
Land Use Class 1 (Residential 4,250 or Greater)	736	\$119.72	\$88,113.92
Land Use Class 2 (Non-Residential)	0	N/A	-
Total	736		\$88,113.92

SPECIAL TAX B (Non-Flood):

Land Use Classification	No. of Parcels	FY 2026/27 Applied Special Tax Rate per Unit	FY 2026/27 Dollars Levied
Land Use Class 1 (Residential)	736	\$554.28	\$407,950.08
Land Use Class 2 (Non-Residential)	0	N/A	-
Total	736		\$407,950.08

SPECIAL TAX B (Fire):

Land Use Classification	No. of Parcels	FY 2026/27 Applied Special Tax Rate per Unit	FY 2026/27 Dollars Levied
Land Use Class 1 (Residential)	736	\$719.72	\$529,713.92
Land Use Class 2 (Non-Residential)	0	N/A	-
Total	736		\$529,713.92

The 2026/27 Max Special Tax rate for Special Tax B is \$1,393.74; however, Special Tax B is allocated 8.59% to Flood Control, 39.77% to Non-Flood Control and 51.64% to Fire Protection.

Amounts are rounded down to even number for submittal to San Diego County Tax Roll.

C. ASSIGNED AND APPLIED SPECIAL TAX RATES

The following tables summarize the estimated percent of the Applied Special Tax to the Assigned Special Tax rate.

SPECIAL TAX A IMPROVEMENT AREA NO. 1:

Land Use Classification	FY 2026/27 Maximum Special Tax Rate per Unit ⁽¹⁾	FY 2026/27 Applied Special Tax Rate per Unit ⁽²⁾	Percent of Maximum
Land Use Class 1 (Residential 4,250 or Greater)	\$6,885.57	NA	NA
Land Use Class 2 (Residential 3,925 to less than 4,250)	\$5,486.22	\$4,919.30	89.67%
Land Use Class 3 (Residential 3,600 to less than 3,925)	\$4,939.48	\$4,429.06	89.67%
Land Use Class 4 (Residential 3,275 to less than 3,600)	\$4,732.17	\$4,243.18	89.67%
Land Use Class 5 (Residential 2,950 to less than 3,275)	\$4,201.68	\$3,767.50	89.67%
Land Use Class 6 (Residential 2,625 to less than 2,950)	\$4,008.28	\$3,594.08	89.67%
Land Use Class 7 (Residential 2,300 to less than 2,625)	\$3,722.63	\$3,337.96	89.67%
Land Use Class 8 (Residential 1,975 to less than 2,300)	\$3,399.72	\$3,048.42	89.67%
Land Use Class 9 (Residential 1,650 to less than 1,975)	\$3,083.58	\$2,764.94	89.67%
Land Use Class 10 (Residential Less than 1,650)	\$2,826.50	NA	NA
Land Use Class 11 Non-Residential ⁽³⁾	\$0.36	NA	NA

⁽¹⁾ Based on the Rate and Method of Apportionment, the Maximum Special Tax rates have been escalated by two percent (2.00%) over the prior fiscal year. The applied special tax rates increase is in Section D of this report.

⁽²⁾ Amounts are rounded down to even number for submittal to San Diego County Tax Roll.

⁽³⁾ Per square foot of Non-Residential Floor Area.

SPECIAL TAX A IMPROVEMENT AREA NO. 2:

Land Use Classification	FY 2026/27 Maximum Special Tax Rate per Unit ⁽¹⁾	FY 2026/27 Applied Special Tax Rate per Unit ⁽²⁾	Percent of Maximum
Land Use Class 1 (Residential 4,250 or Greater)	\$6,248.85	\$5,553.46	88.87%
Land Use Class 2 (Residential 3,925 to less than 4,250)	\$6,050.13	\$5,376.86	88.87%
Land Use Class 3 (Residential 3,600 to less than 3,925)	\$4,888.81	\$4,344.76	88.87%
Land Use Class 4 (Residential 3,275 to less than 3,600)	\$4,533.29	\$4,028.82	88.87%
Land Use Class 5 (Residential 2,950 to less than 3,275)	\$4,177.77	\$3,712.86	88.87%
Land Use Class 6 (Residential 2,625 to less than 2,950)	\$3,753.90	\$3,336.16	88.87%
Land Use Class 7 (Residential 2,300 to less than 2,625)	\$3,589.64	N/A	N/A
Land Use Class 8 (Residential 1,975 to less than 2,300)	\$2,910.77	N/A	N/A
Land Use Class 9 (Residential 1,650 to less than 1,975)	\$2,686.78	N/A	N/A
Land Use Class 10 (Residential Less than 1,650)	\$2,462.78	N/A	N/A
Land Use Class 11 Non-Residential	N/A	N/A	N/A

⁽¹⁾ Based on the Rate and Method of Apportionment, the Maximum Special Tax rates have been escalated by two percent (2.00%) over the prior fiscal year. The applied special tax rates increase is in Section D of this report.

⁽²⁾ Amounts are rounded down to even number for submittal to San Diego County Tax Roll.

SPECIAL TAX B (Flood):

Land Use Classification	FY 2026/27 Maximum Special Tax Rate per Unit ⁽¹⁾	FY 2026/27 Applied Special Tax Rate per Unit	Percent of Maximum
Land Use Class 1 (Residential)	\$119.72	\$119.72	100.00%
Land Use Class 2 (Non-Residential) ⁽²⁾	\$0.04	N/A	N/A

⁽¹⁾ Based on the Rate and Method of Apportionment, the maximum assigned special tax rates have been escalated between 2.00% - 6.00% over the prior fiscal year based on the Los Angeles December to December CPI. The applied special tax rates increase is in Section D of this report.

⁽²⁾ Per square foot of Non-Residential Floor Area.

SPECIAL TAX B (Non-Flood):

Land Use Classification	FY 2026/27 Maximum Special Tax Rate per Unit ⁽¹⁾	FY 2026/27 Applied Special Tax Rate per Unit ⁽²⁾	Percent of Maximum
Land Use Class 1 (Residential)	\$554.29	\$554.28	99.99%
Land Use Class 2 (Non-Residential) ⁽³⁾	\$0.20	N/A	N/A

⁽¹⁾ Based on the Rate and Method of Apportionment, the maximum assigned special tax rates have been escalated between 2.00% - 6.00% over the prior fiscal year based on the Los Angeles December to December CPI. The applied special tax rates increase is in Section D of this report.

⁽²⁾ Differences due to rounding.

⁽³⁾ Per square foot of Non-Residential Floor Area.

SPECIAL TAX B (Fire):

Land Use Classification	FY 2026/27 Maximum Special Tax Rate per Unit ⁽¹⁾	FY 2026/27 Applied Special Tax Rate per Unit ⁽²⁾	Percent of Maximum
Land Use Class 1 (Residential)	\$719.73	\$719.72	99.99%
Land Use Class 2 (Non-Residential) ⁽³⁾	\$0.26	N/A	N/A

⁽¹⁾ Based on the Rate and Method of Apportionment, the maximum assigned special tax rates have been escalated between 2.00% - 6.00% over the prior fiscal year based on the Los Angeles December to December CPI. The applied special tax rates increase is in Section D of this report.

⁽²⁾ Differences due to rounding.

⁽³⁾ Per square foot of Non-Residential Floor Area

D. APPLIED SPECIAL TAX PROGRESSION

The following tables summarize the estimated percent change of Fiscal Year 2026/27 Applied Special Tax Rate as compared to Fiscal Year 2025/26 Applied Special Tax Rate.

SPECIAL TAX A IMPROVEMENT AREA NO. 1:

Land Use Classification	FY 2026/27 Applied Special Tax Rate per Unit	FY 2025/26 Applied Special Tax Rate per Unit ⁽¹⁾	Percent Change from 2025/26 ⁽²⁾
Land Use Class 1 (Residential 4,250 or Greater)	N/A	N/A	N/A
Land Use Class 2 (Residential 3,925 to less than 4,250)	\$4,919.30	\$4,831.98	1.81%
Land Use Class 3 (Residential 3,600 to less than 3,925)	\$4,429.06	\$4,350.44	1.81%
Land Use Class 4 (Residential 3,275 to less than 3,600)	\$4,243.18	\$4,167.86	1.81%
Land Use Class 5 (Residential 2,950 to less than 3,275)	\$3,767.50	\$3,700.62	1.81%
Land Use Class 6 (Residential 2,625 to less than 2,950)	\$3,594.08	\$3,530.28	1.81%
Land Use Class 7 (Residential 2,300 to less than 2,625)	\$3,337.96	\$3,278.70	1.81%
Land Use Class 8 (Residential 1,975 to less than 2,300)	\$3,048.42	\$2,994.30	1.81%
Land Use Class 9 (Residential 1,650 to less than 1,975)	\$2,764.94	\$2,715.86	1.81%
Land Use Class 10 (Residential Less than 1,650)	N/A	N/A	N/A
Land Use Class 11 Non-Residential	N/A	N/A	N/A

⁽¹⁾ Amounts are preliminary and subject to change as additional building permits are issued.

⁽²⁾ Based on the Rate and Method of Apportionment, the maximum special tax rates have been escalated 2.00% over the prior fiscal year. The applied special tax rates increase is a 1.81% increase over the prior year is below the maximum special tax rates.

SPECIAL TAX A IMPROVEMENT AREA NO. 2:

Land Use Classification	FY 2026/27 Applied Special Tax Rate per Unit	FY 2025/26 Applied Special Tax Rate per Unit ⁽¹⁾	Percent Change from 2025/26 ⁽²⁾
Land Use Class 1 (Residential 4,250 or Greater)	\$5,553.46	\$5,447.56	1.94%
Land Use Class 2 (Residential 3,925 to less than 4,250)	\$5,376.86	\$5,274.32	1.94%
Land Use Class 3 (Residential 3,600 to less than 3,925)	\$4,344.76	\$4,261.92	1.94%
Land Use Class 4 (Residential 3,275 to less than 3,600)	\$4,028.82	\$3,951.98	1.94%
Land Use Class 5 (Residential 2,950 to less than 3,275)	\$3,712.86	\$3,642.06	1.94%
Land Use Class 6 (Residential 2,625 to less than 2,950)	\$3,336.16	\$3,272.54	1.94%
Land Use Class 7 (Residential 2,300 to less than 2,625)	N/A	N/A	N/A
Land Use Class 8 (Residential 1,975 to less than 2,300)	N/A	N/A	N/A
Land Use Class 9 (Residential 1,650 to less than 1,975)	N/A	N/A	N/A
Land Use Class 10 (Residential Less than 1,650)	N/A	N/A	N/A
Land Use Class 11 Non-Residential	N/A	N/A	N/A

⁽¹⁾ Amounts are preliminary and subject to change as additional building permits are issued.

⁽²⁾ Based on the Rate and Method of Apportionment, the maximum special tax rates have been escalated 2.00% over the prior fiscal year. The applied special tax rates increase is a 1.94% increase over the prior year and is below the maximum special tax rates.

SPECIAL TAX B (Flood):

Land Use Classification	FY 2026/27 Applied Special Tax Rate per Unit ⁽¹⁾	FY 2025/26 Applied Special Tax Rate per Unit	Percent Change from 2025/26
Land Use Class 1 (Residential 4,250 or Greater)	\$119.72	\$116.22	3.01%
Land Use Class 2 (Non-Residential)	N/A	N/A	N/A

⁽¹⁾ The applied special tax rates increase is a 3.01% increase over the prior year and is below the maximum special tax rates.

SPECIAL TAX B (Non-Flood):

Land Use Classification	FY 2026/27 Applied Special Tax Rate per Unit ⁽¹⁾	FY 2025/26 Applied Special Tax Rate per Unit	Percent Change from 2025/26
Land Use Class 1 (Residential 4,250 or Greater)	\$554.28	\$538.08	3.01%
Land Use Class 2 (Non-Residential)	N/A	N/A	N/A

⁽¹⁾ The applied special tax rates increase is a 3.01% increase over the prior year and is below the maximum special tax rates.

SPECIAL TAX B (Fire):

Land Use Classification	FY 2026/27 Applied Special Tax Rate per Unit ⁽¹⁾	FY 2025/26 Applied Special Tax Rate per Unit	Percent Change from 2025/26
Land Use Class 1 (Residential 4,250 or Greater)	\$719.72	\$698.68	3.01%
Land Use Class 2 (Non-Residential)	N/A	N/A	N/A

⁽¹⁾ The applied special tax rates increase is a 3.01% increase over the prior year and is below the maximum special tax rates.

Additional Information for State Reporting

Sunset Date	
Special Tax A Improvement Area 1 (Series 2018)	09/01/2048
Special Tax A Improvement Area 1 (Series 2020)	09/01/2050
Special Tax A Improvement Area 2	09/01/2050
Parcels Exempt	28
Rates and Classifications	See tables above

EXHIBIT A

***COUNTY OF SAN DIEGO, COMMUNITY FACILITIES DISTRICT No. 2008-01
(HARMONY GROVE VILLAGE)***

Fiscal Year 2026/27 Charge Detail Reports

San Diego
San Diego County
CFD No 2008-01 (Harmony Grove Village) Special Tax A IA1
2026/27

APN	Situs Address	Assessed Land	Assessed Structure	Total Assessed Value	Land Use Class	FY 2026/27 Max Tax	Charge
235-560-02-00	2793 OVERLOOK POINT DR	\$458,654	\$522,961	\$981,615	8	\$3,399.72	\$3,048.42
235-560-03-00	2789 OVERLOOK POINT DR	384,471	503,119	887,590	8	3,399.72	3,048.42
235-560-04-00	2785 OVERLOOK POINT DR	373,635	537,755	911,390	9	3,083.58	2,764.94
235-560-05-00	2781 OVERLOOK POINT DR	336,567	330,489	667,056	9	3,083.58	2,764.94
235-560-06-00	2777 OVERLOOK POINT DR	394,595	454,504	849,099	8	3,399.72	3,048.42
235-560-07-00	2773 OVERLOOK POINT DR	394,595	428,058	822,653	8	3,399.72	3,048.42
235-560-08-00	2769 OVERLOOK POINT DR	344,027	360,974	705,001	9	3,083.58	2,764.94
235-560-09-00	2765 OVERLOOK POINT DR	313,355	379,393	692,748	9	3,083.58	2,764.94
235-560-10-00	2761 OVERLOOK POINT DR	380,739	406,135	786,874	8	3,399.72	3,048.42
235-560-11-00	2757 OVERLOOK POINT DR	394,595	399,039	793,634	8	3,399.72	3,048.42
235-560-12-00	2753 OVERLOOK POINT DR	301,749	386,638	688,387	9	3,083.58	2,764.94
235-560-13-00	2749 OVERLOOK POINT DR	353,764	474,292	828,056	9	3,083.58	2,764.94
235-560-14-00	2745 OVERLOOK POINT DR	290,145	461,760	751,905	8	3,399.72	3,048.42
235-560-15-00	2741 OVERLOOK POINT DR	336,567	428,538	765,105	8	3,399.72	3,048.42
235-560-16-00	2737 OVERLOOK POINT DR	278,537	387,414	665,951	9	3,083.58	2,764.94
235-560-17-00	2733 OVERLOOK POINT DR	382,138	405,300	787,438	9	3,083.58	2,764.94
235-560-18-00	2729 OVERLOOK POINT DR	399,055	456,063	855,118	8	3,399.72	3,048.42
235-560-19-00	2725 OVERLOOK POINT DR	266,500	407,122	673,622	8	3,399.72	3,048.42
235-560-20-00	2721 OVERLOOK POINT DR	353,241	399,046	752,287	9	3,083.58	2,764.94
235-560-21-00	2717 OVERLOOK POINT DR	272,388	393,637	666,025	9	3,083.58	2,764.94
235-560-22-00	2713 OVERLOOK POINT DR	636,724	583,664	1,220,388	8	3,399.72	3,048.42
235-560-23-00	2709 OVERLOOK POINT DR	341,347	404,768	746,115	8	3,399.72	3,048.42
235-560-24-00	2705 OVERLOOK POINT DR	284,454	382,846	667,300	9	3,083.58	2,764.94
235-560-25-00	2718 OVERLOOK POINT DR	261,699	383,349	645,048	9	3,083.58	2,764.94
235-560-26-00	2722 OVERLOOK POINT DR	238,942	415,653	654,595	8	3,399.72	3,048.42
235-560-27-00	2726 OVERLOOK POINT DR	318,589	404,885	723,474	8	3,399.72	3,048.42
235-560-28-00	2730 OVERLOOK POINT DR	261,699	364,231	625,930	9	3,083.58	2,764.94
235-560-29-00	2734 OVERLOOK POINT DR	359,208	542,816	902,024	9	3,083.58	2,764.94
235-560-30-00	2738 OVERLOOK POINT DR	238,996	491,447	730,443	8	3,399.72	3,048.42
235-560-31-00	2742 OVERLOOK POINT DR	750,000	420,000	1,170,000	8	3,399.72	3,048.42
235-560-32-00	2746 OVERLOOK POINT DR	266,903	411,151	678,054	9	3,083.58	2,764.94
235-560-33-00	2750 OVERLOOK POINT DR	364,495	553,135	917,630	9	3,083.58	2,764.94
235-560-34-00	2754 OVERLOOK POINT DR	290,145	417,514	707,659	8	3,399.72	3,048.42
235-560-35-00	2764 OVERLOOK POINT DR	266,931	397,963	664,894	9	3,083.58	2,764.94
235-560-36-00	2760 OVERLOOK POINT DR	324,961	426,729	751,690	8	3,399.72	3,048.42
235-561-01-00	2697 OVERLOOK POINT DR	675,000	325,000	1,000,000	9	3,083.58	2,764.94
235-561-02-00	2693 OVERLOOK POINT DR	402,868	441,425	844,293	8	3,399.72	3,048.42
235-561-03-00	2689 OVERLOOK POINT DR	467,598	466,262	933,860	8	3,399.72	3,048.42
235-561-04-00	2685 OVERLOOK POINT DR	298,203	374,932	673,135	9	3,083.58	2,764.94
235-561-05-00	2681 OVERLOOK POINT DR	267,386	684,514	951,900	9	3,083.58	2,764.94
235-561-06-00	2677 OVERLOOK POINT DR	700,000	500,000	1,200,000	8	3,399.72	3,048.42
235-561-07-00	2673 OVERLOOK POINT DR	378,812	416,574	795,386	8	3,399.72	3,048.42
235-561-09-00	2665 OVERLOOK POINT DR	689,780	376,726	1,066,506	9	3,083.58	2,764.94
235-561-10-00	2661 OVERLOOK POINT DR	348,173	405,344	753,517	8	3,399.72	3,048.42
235-561-11-00	2657 OVERLOOK POINT DR	420,825	499,239	920,064	8	3,399.72	3,048.42
235-561-12-00	2653 OVERLOOK POINT DR	309,522	346,663	656,185	9	3,083.58	2,764.94
235-561-13-00	2649 OVERLOOK POINT DR	255,326	385,783	641,109	9	3,083.58	2,764.94
235-561-14-00	2645 OVERLOOK POINT DR	779,982	451,010	1,230,992	8	3,399.72	3,048.42
235-561-15-00	2641 OVERLOOK POINT DR	551,828	429,789	981,617	8	3,399.72	3,048.42
235-561-16-00	2637 OVERLOOK POINT DR	329,024	536,917	865,941	9	3,083.58	2,764.94

APN	Situs Address	Assessed Land	Assessed Structure	Total Assessed Value	Land Use Class	FY 2026/27 Max Tax	Charge
235-561-17-00	2633 OVERLOOK POINT DR	278,537	393,252	671,789	9	3,083.58	2,764.94
235-561-18-00	2629 OVERLOOK POINT DR	255,326	424,776	680,102	8	3,399.72	3,048.42
235-561-19-00	2625 OVERLOOK POINT DR	624,240	447,372	1,071,612	8	3,399.72	3,048.42
235-561-20-00	2621 OVERLOOK POINT DR	232,114	384,434	616,548	9	3,083.58	2,764.94
235-561-21-00	2617 OVERLOOK POINT DR	313,079	389,278	702,357	9	3,083.58	2,764.94
235-561-22-00	2613 OVERLOOK POINT DR	318,589	416,401	734,990	8	3,399.72	3,048.42
235-561-23-00	2609 OVERLOOK POINT DR	318,589	434,749	753,338	8	3,399.72	3,048.42
235-561-24-00	2605 OVERLOOK POINT DR	288,174	406,177	694,351	9	3,083.58	2,764.94
235-561-25-00	2640 OVERLOOK POINT DR	331,457	378,810	710,267	9	3,083.58	2,764.94
235-561-26-00	2644 OVERLOOK POINT DR	299,497	414,178	713,675	8	3,399.72	3,048.42
235-561-27-00	2648 OVERLOOK POINT DR	307,380	367,503	674,883	9	3,083.58	2,764.94
235-561-28-00	2666 OVERLOOK POINT DR	305,116	382,224	687,340	9	3,083.58	2,764.94
235-561-29-00	2670 OVERLOOK POINT DR	194,982	561,553	756,535	8	3,399.72	3,048.42
235-561-30-00	2674 OVERLOOK POINT DR	764,064	424,480	1,188,544	8	3,399.72	3,048.42
235-561-31-00	2678 OVERLOOK POINT DR	431,278	520,686	951,964	9	3,083.58	2,764.94
235-561-32-00	2682 OVERLOOK POINT DR	295,947	382,181	678,128	9	3,083.58	2,764.94
235-561-33-00	2686 OVERLOOK POINT DR	295,947	435,704	731,651	8	3,399.72	3,048.42
235-561-34-00	2690 OVERLOOK POINT DR	301,757	415,891	717,648	8	3,399.72	3,048.42
235-561-35-00	2694 OVERLOOK POINT DR	321,042	357,013	678,055	9	3,083.58	2,764.94
235-570-01-00	21455 TRAIL BLAZER LN	174,085	536,089	710,174	6	4,008.28	3,594.08
235-570-02-00	21461 TRAIL BLAZER LN	174,085	484,644	658,729	7	3,722.63	3,337.96
235-570-03-00	21467 TRAIL BLAZER LN	255,326	457,204	712,530	8	3,399.72	3,048.42
235-570-04-00	21473 TRAIL BLAZER LN	174,085	529,108	703,193	6	4,008.28	3,594.08
235-570-05-00	21479 TRAIL BLAZER LN	162,480	504,031	666,511	8	3,399.72	3,048.42
235-570-06-00	2824 STARRY NIGHT DR	79,224	225,491	304,715	8	3,399.72	3,048.42
235-570-07-00	2820 STARRY NIGHT DR	142,171	535,884	678,055	7	3,722.63	3,337.96
235-570-08-00	2816 STARRY NIGHT DR	185,917	500,777	686,694	8	3,399.72	3,048.42
235-570-09-00	2812 STARRY NIGHT DR	174,981	505,152	680,133	8	3,399.72	3,048.42
235-570-10-00	2808 STARRY NIGHT DR	153,109	519,848	672,957	7	3,722.63	3,337.96
235-570-11-00	2804 STARRY NIGHT DR	153,109	500,340	653,449	8	3,399.72	3,048.42
235-570-12-00	21475 RIDING TRAIL DR	398,815	460,760	859,575	9	3,083.58	2,764.94
235-570-13-00	21469 RIDING TRAIL DR	625,000	265,000	890,000	9	3,083.58	2,764.94
235-570-14-00	21463 RIDING TRAIL DR	650,000	285,000	935,000	8	3,399.72	3,048.42
235-570-15-00	21457 RIDING TRAIL DR	274,021	327,479	601,500	9	3,083.58	2,764.94
235-570-16-00	21451 RIDING TRAIL DR	295,833	363,002	658,835	9	3,083.58	2,764.94
235-570-17-00	21445 RIDING TRAIL DR	250,321	386,453	636,774	8	3,399.72	3,048.42
235-570-18-00	21439 RIDING TRAIL DR	144,459	355,178	499,637	9	3,083.58	2,764.94
235-570-19-00	21433 RIDING TRAIL DR	250,321	390,983	641,304	8	3,399.72	3,048.42
235-570-20-00	21427 RIDING TRAIL DR	322,809	390,400	713,209	9	3,083.58	2,764.94
235-570-21-00	21421 RIDING TRAIL DR	261,699	335,255	596,954	9	3,083.58	2,764.94
235-570-22-00	21415 RIDING TRAIL DR	273,076	368,473	641,549	9	3,083.58	2,764.94
235-570-23-00	21409 RIDING TRAIL DR	273,076	392,844	665,920	8	3,399.72	3,048.42
235-570-24-00	21464 TRAIL BLAZER LN	277,952	582,579	860,531	8	3,399.72	3,048.42
235-570-25-00	21458 TRAIL BLAZER LN	241,660	559,336	800,996	6	4,008.28	3,594.08
235-570-26-00	21452 TRAIL BLAZER LN	204,807	477,771	682,578	7	3,722.63	3,337.96
235-570-27-00	21446 TRAIL BLAZER LN	256,013	420,503	676,516	8	3,399.72	3,048.42
235-570-28-00	21440 TRAIL BLAZER LN	227,563	496,116	723,679	6	4,008.28	3,594.08
235-570-29-00	21434 TRAIL BLAZER LN	227,563	485,823	713,386	7	3,722.63	3,337.96
235-570-30-00	21428 TRAIL BLAZER LN	182,050	523,848	705,898	6	4,008.28	3,594.08
235-570-31-00	21422 TRAIL BLAZER LN	182,050	483,129	665,179	7	3,722.63	3,337.96
235-570-32-00	21416 TRAIL BLAZER LN	227,563	508,872	736,435	6	4,008.28	3,594.08
235-570-33-00	21410 TRAIL BLAZER LN	284,255	716,991	1,001,246	6	4,008.28	3,594.08
235-570-34-00	2893 CALIFORNIA POPPY ST	624,240	468,180	1,092,420	7	3,722.63	3,337.96
235-570-35-00	2885 CALIFORNIA POPPY ST	276,145	431,343	707,488	8	3,399.72	3,048.42

APN	Situs Address	Assessed Land	Assessed Structure	Total Assessed Value	Land Use Class	FY 2026/27 Max Tax	Charge
235-570-36-00	2879 CALIFORNIA POPPY ST	551,412	541,008	1,092,420	7	3,722.63	3,337.96
235-570-37-00	2871 CALIFORNIA POPPY ST	307,211	427,861	735,072	8	3,399.72	3,048.42
235-570-38-00	2863 CALIFORNIA POPPY ST	250,321	482,481	732,802	7	3,722.63	3,337.96
235-570-39-00	2855 FISHERS PL	279,108	538,124	817,232	8	3,399.72	3,048.42
235-570-40-00	2847 FISHERS PL	224,396	579,429	803,825	6	4,008.28	3,594.08
235-570-41-00	2839 FISHERS PL	147,916	485,889	633,805	7	3,722.63	3,337.96
235-570-42-00	2831 FISHERS PL	243,739	503,135	746,874	8	3,399.72	3,048.42
235-570-43-00	2823 FISHERS PL	204,807	524,449	729,256	6	4,008.28	3,594.08
235-570-44-00	2854 FISHERS PL	216,184	531,651	747,835	6	4,008.28	3,594.08
235-570-45-00	2846 FISHERS PL	261,321	490,965	752,286	8	3,399.72	3,048.42
235-570-46-00	2838 FISHERS PL	437,456	281,066	718,522	7	3,722.63	3,337.96
235-570-47-00	2830 FISHERS PL	530,604	435,095	965,699	6	4,008.28	3,594.08
235-570-48-00	2822 FISHERS PL	344,801	639,498	984,299	8	3,399.72	3,048.42
235-570-49-00	2855 CALIFORNIA POPPY ST	238,942	496,920	735,862	6	4,008.28	3,594.08
235-570-50-00	2847 CALIFORNIA POPPY ST	227,563	471,940	699,503	7	3,722.63	3,337.96
235-570-51-00	2839 CALIFORNIA POPPY ST	339,395	613,142	952,537	8	3,399.72	3,048.42
235-570-52-00	2831 CALIFORNIA POPPY ST	204,807	484,350	689,157	7	3,722.63	3,337.96
235-570-53-00	2823 CALIFORNIA POPPY ST	273,076	441,382	714,458	8	3,399.72	3,048.42
235-570-54-00	2815 CALIFORNIA POPPY ST	541,008	551,412	1,092,420	7	3,722.63	3,337.96
235-570-55-00	2807 CALIFORNIA POPPY ST	950,000	875,000	1,825,000	3	4,939.48	4,429.06
235-571-01-00	21511 TRAIL BLAZER LN	194,837	493,819	688,656	8	3,399.72	3,048.42
235-571-02-00	21517 TRAIL BLAZER LN	504,900	514,080	1,018,980	7	3,722.63	3,337.96
235-571-03-00	21523 TRAIL BLAZER LN	194,837	511,684	706,521	8	3,399.72	3,048.42
235-571-04-00	21529 TRAIL BLAZER LN	173,188	537,859	711,047	7	3,722.63	3,337.96
235-571-05-00	21535 TRAIL BLAZER LN	216,485	499,243	715,728	8	3,399.72	3,048.42
235-571-06-00	21541 TRAIL BLAZER LN	216,485	537,694	754,179	7	3,722.63	3,337.96
235-571-07-00	21547 TRAIL BLAZER LN	205,661	506,825	712,486	8	3,399.72	3,048.42
235-571-08-00	21641 TRAIL RIDGE DR	261,699	399,828	661,527	8	3,399.72	3,048.42
235-571-09-00	21647 TRAIL RIDGE DR	342,079	453,825	795,904	9	3,083.58	2,764.94
235-571-10-00	21653 TRAIL RIDGE DR	321,099	357,661	678,760	8	3,399.72	3,048.42
235-571-11-00	21659 TRAIL RIDGE DR	381,086	414,817	795,903	9	3,083.58	2,764.94
235-571-12-00	21665 TRAIL RIDGE DR	250,321	363,103	613,424	9	3,083.58	2,764.94
235-571-13-00	21671 TRAIL RIDGE DR	349,429	584,431	933,860	8	3,399.72	3,048.42
235-571-14-00	21677 TRAIL RIDGE DR	479,400	387,600	867,000	9	3,083.58	2,764.94
235-571-15-00	21683 TRAIL RIDGE DR	266,931	395,274	662,205	8	3,399.72	3,048.42
235-571-16-00	21689 TRAIL RIDGE DR	295,833	368,540	664,373	9	3,083.58	2,764.94
235-572-02-00	2806 CALIFORNIA POPPY ST	742,845	716,315	1,459,160	2	5,486.22	4,919.30
235-580-01-00	21538 TRAIL RIDGE DR	390,649	491,842	882,491	7	3,722.63	3,337.96
235-580-02-00	21542 TRAIL RIDGE DR	307,783	431,212	738,995	8	3,399.72	3,048.42
235-580-03-00	21546 TRAIL RIDGE DR	331,459	487,565	819,024	7	3,722.63	3,337.96
235-580-04-00	21550 TRAIL RIDGE DR	301,749	424,655	726,404	6	4,008.28	3,594.08
235-580-05-00	21554 TRAIL RIDGE DR	324,961	396,800	721,761	7	3,722.63	3,337.96
235-580-06-00	21558 TRAIL RIDGE DR	311,011	438,132	749,143	6	4,008.28	3,594.08
235-580-07-00	21562 TRAIL RIDGE DR	243,720	579,013	822,733	5	4,201.68	3,767.50
235-580-08-00	21566 TRAIL RIDGE DR	266,931	486,165	753,096	7	3,722.63	3,337.96
235-580-09-00	21570 TRAIL RIDGE DR	307,783	446,168	753,951	8	3,399.72	3,048.42
235-580-10-00	21574 TRAIL RIDGE DR	341,347	427,706	769,053	6	4,008.28	3,594.08
235-580-11-00	21578 TRAIL RIDGE DR	624,240	405,756	1,029,996	6	4,008.28	3,594.08
235-580-12-00	21582 TRAIL RIDGE DR	267,722	479,670	747,392	7	3,722.63	3,337.96
235-580-13-00	21586 TRAIL RIDGE DR	774,676	551,824	1,326,500	6	4,008.28	3,594.08
235-580-14-00	21590 TRAIL RIDGE DR	197,296	422,399	619,695	8	3,399.72	3,048.42
235-580-15-00	21594 TRAIL RIDGE DR	248,330	593,773	842,103	5	4,201.68	3,767.50
235-580-16-00	21573 TRAIL RIDGE DR	636,724	508,318	1,145,042	6	4,008.28	3,594.08
235-580-17-00	21569 TRAIL RIDGE DR	232,114	535,090	767,204	6	4,008.28	3,594.08

APN	Situs Address	Assessed Land	Assessed Structure	Total Assessed Value	Land Use Class	FY 2026/27 Max Tax	Charge
235-580-18-00	21565 TRAIL RIDGE DR	307,783	495,888	803,671	7	3,722.63	3,337.96
235-580-19-00	21561 TRAIL RIDGE DR	714,000	489,600	1,203,600	6	4,008.28	3,594.08
235-580-20-00	21557 TRAIL RIDGE DR	324,408	500,400	824,808	6	4,008.28	3,594.08
235-580-21-00	21553 TRAIL RIDGE DR	266,931	533,866	800,797	6	4,008.28	3,594.08
235-580-22-00	21549 TRAIL RIDGE DR	331,459	500,625	832,084	7	3,722.63	3,337.96
235-580-23-00	21545 TRAIL RIDGE DR	307,783	498,244	806,027	6	4,008.28	3,594.08
235-580-24-00	21541 TRAIL RIDGE DR	104,451	230,980	335,431	5	4,201.68	3,767.50
235-580-25-00	21542 HARMONY VILLAGE DR	540,600	510,000	1,050,600	7	3,722.63	3,337.96
235-580-26-00	21546 HARMONY VILLAGE DR	196,854	503,784	700,638	8	3,399.72	3,048.42
235-580-27-00	21550 HARMONY VILLAGE DR	218,727	532,389	751,116	7	3,722.63	3,337.96
235-580-28-00	21554 HARMONY VILLAGE DR	240,600	504,001	744,601	8	3,399.72	3,048.42
235-580-29-00	21558 HARMONY VILLAGE DR	196,854	544,010	740,864	7	3,722.63	3,337.96
235-580-30-00	21562 HARMONY VILLAGE DR	240,600	510,659	751,259	8	3,399.72	3,048.42
235-580-31-00	21566 HARMONY VILLAGE DR	185,917	542,977	728,894	7	3,722.63	3,337.96
235-580-32-00	21570 HARMONY VILLAGE DR	240,600	505,152	745,752	8	3,399.72	3,048.42
235-580-33-00	21574 HARMONY VILLAGE DR	262,472	503,819	766,291	8	3,399.72	3,048.42
235-580-34-00	21524 SADDLE BRED LN	255,326	382,830	638,156	9	3,083.58	2,764.94
235-580-35-00	21530 SADDLE BRED LN	301,749	413,437	715,186	8	3,399.72	3,048.42
235-581-01-00	21534 TRAIL RIDGE DR	278,876	565,618	844,494	6	4,008.28	3,594.08
235-581-02-00	21530 TRAIL RIDGE DR	345,808	461,145	806,953	8	3,399.72	3,048.42
235-581-03-00	21526 TRAIL RIDGE DR	234,257	526,555	760,812	7	3,722.63	3,337.96
235-581-04-00	21522 TRAIL RIDGE DR	323,498	466,673	790,171	8	3,399.72	3,048.42
235-581-05-00	21518 TRAIL RIDGE DR	256,567	478,445	735,012	8	3,399.72	3,048.42
235-581-06-00	21514 TRAIL RIDGE DR	211,946	524,292	736,238	7	3,722.63	3,337.96
235-581-07-00	21510 TRAIL RIDGE DR	250,412	588,469	838,881	6	4,008.28	3,594.08
235-581-08-00	21506 TRAIL RIDGE DR	261,751	560,893	822,644	7	3,722.63	3,337.96
235-581-09-00	21502 TRAIL RIDGE DR	570,000	665,000	1,235,000	5	4,201.68	3,767.50
235-581-10-00	21523 TRAIL RIDGE DR	290,032	562,310	852,342	6	4,008.28	3,594.08
235-581-11-00	21519 TRAIL RIDGE DR	714,000	448,800	1,162,800	6	4,008.28	3,594.08
235-581-12-00	21515 TRAIL RIDGE DR	337,681	631,318	968,999	8	3,399.72	3,048.42
235-581-13-00	21511 TRAIL RIDGE DR	189,635	572,463	762,098	6	4,008.28	3,594.08
235-581-14-00	21507 TRAIL RIDGE DR	278,876	465,920	744,796	8	3,399.72	3,048.42
235-581-15-00	21503 TRAIL RIDGE DR	290,032	527,301	817,333	7	3,722.63	3,337.96
235-581-16-00	21520 HARMONY VILLAGE DR	432,972	324,620	757,592	8	3,399.72	3,048.42
235-581-17-00	21516 HARMONY VILLAGE DR	184,013	536,250	720,263	7	3,722.63	3,337.96
235-581-18-00	21512 HARMONY VILLAGE DR	184,013	504,412	688,425	8	3,399.72	3,048.42
235-581-19-00	21508 HARMONY VILLAGE DR	326,893	468,151	795,044	7	3,722.63	3,337.96
235-581-20-00	21504 HARMONY VILLAGE DR	238,134	535,802	773,936	8	3,399.72	3,048.42
235-582-01-00	21480 TRAIL RIDGE DR	345,808	524,212	870,020	7	3,722.63	3,337.96
235-582-02-00	21474 TRAIL RIDGE DR	278,876	474,093	752,969	8	3,399.72	3,048.42
235-582-03-00	21468 TRAIL RIDGE DR	256,567	466,173	722,740	8	3,399.72	3,048.42
235-582-04-00	21462 TRAIL RIDGE DR	167,325	575,494	742,819	6	4,008.28	3,594.08
235-582-05-00	21456 TRAIL RIDGE DR	278,876	466,323	745,199	8	3,399.72	3,048.42
235-582-06-00	21450 TRAIL RIDGE DR	290,032	452,023	742,055	8	3,399.72	3,048.42
235-582-07-00	21444 TRAIL RIDGE DR	256,567	526,741	783,308	7	3,722.63	3,337.96
235-582-08-00	21438 TRAIL RIDGE DR	276,643	479,973	756,616	8	3,399.72	3,048.42
235-582-09-00	21432 TRAIL RIDGE DR	208,226	556,180	764,406	6	4,008.28	3,594.08
235-582-10-00	21426 TRAIL RIDGE DR	216,184	549,917	766,101	8	3,399.72	3,048.42
235-582-11-00	21420 TRAIL RIDGE DR	610,190	453,132	1,063,322	8	3,399.72	3,048.42
235-582-12-00	21414 TRAIL RIDGE DR	284,454	473,451	757,905	8	3,399.72	3,048.42
235-582-13-00	21408 TRAIL RIDGE DR	199,118	583,817	782,935	6	4,008.28	3,594.08
235-582-14-00	21481 TRAIL RIDGE DR	228,944	731,447	960,391	7	3,722.63	3,337.96
235-582-15-00	21475 TRAIL RIDGE DR	290,032	496,650	786,682	6	4,008.28	3,594.08
235-582-16-00	21469 TRAIL RIDGE DR	587,409	391,606	979,015	8	3,399.72	3,048.42

APN	Situs Address	Assessed Land	Assessed Structure	Total Assessed Value	Land Use Class	FY 2026/27 Max Tax	Charge
235-582-17-00	21463 TRAIL RIDGE DR	290,032	461,241	751,273	8	3,399.72	3,048.42
235-582-18-00	21457 TRAIL RIDGE DR	424,483	673,867	1,098,350	6	4,008.28	3,594.08
235-582-19-00	21451 TRAIL RIDGE DR	286,673	597,665	884,338	8	3,399.72	3,048.42
235-582-20-00	21445 TRAIL RIDGE DR	368,846	596,850	965,696	8	3,399.72	3,048.42
235-582-21-00	21439 TRAIL RIDGE DR	189,635	569,380	759,015	6	4,008.28	3,594.08
235-582-22-00	21433 TRAIL RIDGE DR	234,257	452,642	686,899	8	3,399.72	3,048.42
235-582-23-00	21427 TRAIL RIDGE DR	261,460	528,712	790,172	8	3,399.72	3,048.42
235-582-24-00	21421 TRAIL RIDGE DR	204,807	590,285	795,092	6	4,008.28	3,594.08
235-582-25-00	21415 TRAIL RIDGE DR	204,807	544,931	749,738	7	3,722.63	3,337.96
235-582-26-00	21409 TRAIL RIDGE DR	136,703	546,820	683,523	6	4,008.28	3,594.08
235-582-27-00	21498 HARMONY VILLAGE DR	341,347	385,606	726,953	9	3,083.58	2,764.94
235-582-28-00	21492 HARMONY VILLAGE DR	341,347	386,859	728,206	9	3,083.58	2,764.94
235-582-29-00	21486 HARMONY VILLAGE DR	375,481	442,499	817,980	8	3,399.72	3,048.42
235-582-30-00	21480 HARMONY VILLAGE DR	420,185	587,954	1,008,139	9	3,083.58	2,764.94
235-582-31-00	21474 HARMONY VILLAGE DR	273,076	390,146	663,222	9	3,083.58	2,764.94
235-582-32-00	21468 HARMONY VILLAGE DR	663,000	336,600	999,600	8	3,399.72	3,048.42
235-582-33-00	21462 HARMONY VILLAGE DR	273,076	390,146	663,222	9	3,083.58	2,764.94
235-582-34-00	21456 HARMONY VILLAGE DR	284,454	414,616	699,070	9	3,083.58	2,764.94
235-582-35-00	21450 HARMONY VILLAGE DR	238,942	441,080	680,022	8	3,399.72	3,048.42
235-582-36-00	21444 HARMONY VILLAGE DR	250,321	387,206	637,527	9	3,083.58	2,764.94
235-582-37-00	21438 HARMONY VILLAGE DR	335,135	564,289	899,424	8	3,399.72	3,048.42
235-582-38-00	21432 HARMONY VILLAGE DR	250,321	414,540	664,861	9	3,083.58	2,764.94
235-582-39-00	21426 HARMONY VILLAGE DR	379,721	512,778	892,499	9	3,083.58	2,764.94
235-582-40-00	21420 HARMONY VILLAGE DR	261,699	445,737	707,436	8	3,399.72	3,048.42
235-582-41-00	21414 HARMONY VILLAGE DR	484,500	443,700	928,200	9	3,083.58	2,764.94
235-582-42-00	21408 HARMONY VILLAGE DR	284,454	411,029	695,483	9	3,083.58	2,764.94
235-582-43-00	2947 ELDEBERRY ST	273,076	510,029	783,105	6	4,008.28	3,594.08
235-582-44-00	2941 ELDEBERRY ST	204,807	487,767	692,574	7	3,722.63	3,337.96
235-582-45-00	2935 ELDEBERRY ST	250,321	600,657	850,978	6	4,008.28	3,594.08
235-582-46-00	2929 ELDEBERRY ST	227,563	487,725	715,288	7	3,722.63	3,337.96
235-582-47-00	2923 ELDEBERRY ST	261,930	449,905	711,835	8	3,399.72	3,048.42
235-582-48-00	2917 ELDEBERRY ST	261,699	476,780	738,479	7	3,722.63	3,337.96
235-582-49-00	2911 ELDEBERRY ST	273,076	494,172	767,248	6	4,008.28	3,594.08
235-582-50-00	2905 ELDEBERRY ST	172,269	387,677	559,946	7	3,722.63	3,337.96
235-600-01-00	2961 STARRY NIGHT DR	295,282	596,034	891,316	5	4,201.68	3,767.50
235-600-02-00	2953 STARRY NIGHT DR	639,846	750,128	1,389,974	3	4,939.48	4,429.06
235-600-03-00	2945 STARRY NIGHT DR	676,260	598,230	1,274,490	5	4,201.68	3,767.50
235-600-04-00	2937 STARRY NIGHT DR	604,888	530,604	1,135,492	5	4,201.68	3,767.50
235-600-05-00	2929 STARRY NIGHT DR	109,363	655,127	764,490	5	4,201.68	3,767.50
235-600-06-00	2921 STARRY NIGHT DR	700,000	675,000	1,375,000	4	4,732.17	4,243.18
235-600-07-00	2913 STARRY NIGHT DR	179,416	846,857	1,026,273	3	4,939.48	4,429.06
235-600-08-00	2905 STARRY NIGHT DR	785,502	724,118	1,509,620	3	4,939.48	4,429.06
235-600-09-00	21591 WILGEN RD	865,945	589,925	1,455,870	2	5,486.22	4,919.30
235-600-10-00	21583 WILGEN RD	479,670	872,786	1,352,456	2	5,486.22	4,919.30
235-600-11-00	21577 WILGEN RD	757,701	730,641	1,488,342	5	4,201.68	3,767.50
235-600-12-00	21571 WILGEN RD	334,654	758,771	1,093,425	3	4,939.48	4,429.06
235-600-13-00	21563 WILGEN RD	259,782	835,125	1,094,907	2	5,486.22	4,919.30
235-600-14-00	21545 WILGEN RD	541,216	714,685	1,255,901	3	4,939.48	4,429.06
235-600-15-00	21527 WILGEN RD	955,087	745,498	1,700,585	5	4,201.68	3,767.50
235-600-16-00	21509 WILGEN RD	649,458	929,296	1,578,754	2	5,486.22	4,919.30
235-600-17-00	21485 WILGEN RD	649,458	768,417	1,417,875	2	5,486.22	4,919.30
235-600-18-00	21479 WILGEN RD	422,148	727,159	1,149,307	5	4,201.68	3,767.50
235-600-19-00	21473 WILGEN RD	313,905	886,595	1,200,500	3	4,939.48	4,429.06
235-600-20-57	2960 STARRY NIGHT DR	207,791	625,284	833,075	5	4,201.68	3,767.50

APN	Situs Address	Assessed Land	Assessed Structure	Total Assessed Value	Land Use Class	FY 2026/27 Max Tax	Charge
235-600-20-58	2952 STARRY NIGHT DR	207,791	617,116	824,907	6	4,008.28	3,594.08
235-600-20-59	2944 STARRY NIGHT DR	164,045	554,032	718,077	6	4,008.28	3,594.08
235-600-20-60	2936 STARRY NIGHT DR	556,614	598,230	1,154,844	6	4,008.28	3,594.08
235-600-20-61	2928 STARRY NIGHT DR	80,390	768,166	848,556	6	4,008.28	3,594.08
235-600-20-62	2920 STARRY NIGHT DR	82,212	740,633	822,845	6	4,008.28	3,594.08
235-600-20-63	2912 STARRY NIGHT DR	742,840	636,720	1,379,560	6	4,008.28	3,594.08
235-600-20-64	2904 STARRY NIGHT DR	645,048	637,765	1,282,813	5	4,201.68	3,767.50
235-601-01-00	2924 GAIT WAY	324,729	711,048	1,035,777	5	4,201.68	3,767.50
235-601-02-00	2928 GAIT WAY	422,148	628,784	1,050,932	5	4,201.68	3,767.50
235-601-03-00	2932 GAIT WAY	983,178	681,462	1,664,640	4	4,732.17	4,243.18
235-601-04-00	2936 GAIT WAY	389,674	779,638	1,169,312	4	4,732.17	4,243.18
235-601-05-00	2940 GAIT WAY	162,364	773,392	935,756	4	4,732.17	4,243.18
235-601-06-00	2944 GAIT WAY	853,128	702,270	1,555,398	4	4,732.17	4,243.18
235-601-07-00	2948 GAIT WAY	238,134	629,162	867,296	5	4,201.68	3,767.50
235-601-08-00	2952 GAIT WAY	259,782	685,375	945,157	5	4,201.68	3,767.50
235-602-01-00	2960 GAIT WAY	173,188	692,582	865,770	5	4,201.68	3,767.50
235-602-02-00	2964 GAIT WAY	248,958	630,469	879,427	5	4,201.68	3,767.50
235-602-03-00	2968 GAIT WAY	248,958	704,830	953,788	4	4,732.17	4,243.18
235-602-04-00	2972 GAIT WAY	800,000	765,000	1,565,000	4	4,732.17	4,243.18
235-602-05-00	2976 GAIT WAY	248,958	746,531	995,489	4	4,732.17	4,243.18
235-602-06-00	2980 GAIT WAY	248,958	709,861	958,819	4	4,732.17	4,243.18
235-602-07-00	2984 GAIT WAY	303,080	631,300	934,380	5	4,201.68	3,767.50
235-602-08-00	2988 GAIT WAY	216,485	687,620	904,105	5	4,201.68	3,767.50
235-602-09-00	2990 ELDENBERRY ST	379,272	810,492	1,189,764	2	5,486.22	4,919.30
235-602-10-00	2991 ELDENBERRY ST	801,108	749,088	1,550,196	3	4,939.48	4,429.06
235-602-11-00	21331 WILGEN RD	234,257	774,382	1,008,639	2	5,486.22	4,919.30
235-602-12-00	21325 WILGEN RD	1,082,016	572,220	1,654,236	5	4,201.68	3,767.50
235-603-01-00	3052 HEIRLOOM PL	676,260	676,260	1,352,520	5	4,201.68	3,767.50
235-603-02-00	3056 HEIRLOOM PL	218,727	642,352	861,079	5	4,201.68	3,767.50
235-603-03-00	3060 HEIRLOOM PL	848,966	875,496	1,724,462	4	4,732.17	4,243.18
235-603-04-00	3064 HEIRLOOM PL	203,425	808,644	1,012,069	4	4,732.17	4,243.18
235-603-05-00	3068 HEIRLOOM PL	180,449	678,489	858,938	4	4,732.17	4,243.18
235-603-06-00	3072 HEIRLOOM PL	56,331	197,428	253,759	4	4,732.17	4,243.18
235-603-07-00	3076 HEIRLOOM PL	700,000	644,000	1,344,000	5	4,201.68	3,767.50
235-603-08-00	3080 HEIRLOOM PL	180,449	721,867	902,316	5	4,201.68	3,767.50
235-603-09-00	3010 HEIRLOOM PL	356,964	855,109	1,212,073	2	5,486.22	4,919.30
235-603-10-00	3084 HEIRLOOM PL	1,066,410	873,936	1,940,346	2	5,486.22	4,919.30
235-603-11-00	3090 HEIRLOOM PL	218,348	467,256	685,604	5	4,201.68	3,767.50
235-603-12-00	3096 HEIRLOOM PL	189,635	754,745	944,380	3	4,939.48	4,429.06
235-610-01-00	21674 SADDLE BRED LN	422,080	490,556	912,636	8	3,399.72	3,048.42
235-610-02-00	21670 SADDLE BRED LN	315,722	490,793	806,515	9	3,083.58	2,764.94
235-610-03-00	21666 SADDLE BRED LN	255,326	384,909	640,235	9	3,083.58	2,764.94
235-610-04-00	21662 SADDLE BRED LN	295,473	357,100	652,573	9	3,083.58	2,764.94
235-610-05-00	21658 SADDLE BRED LN	345,589	595,971	941,560	8	3,399.72	3,048.42
235-610-06-00	21654 SADDLE BRED LN	261,699	353,749	615,448	9	3,083.58	2,764.94
235-610-07-00	21650 SADDLE BRED LN	232,114	341,280	573,394	9	3,083.58	2,764.94
235-610-08-00	21646 SADDLE BRED LN	290,145	312,079	602,224	9	3,083.58	2,764.94
235-610-09-00	21642 SADDLE BRED LN	184,425	135,241	319,666	8	3,399.72	3,048.42
235-610-10-00	21675 TRAIL BLAZER LN	331,459	353,831	685,290	8	3,399.72	3,048.42
235-610-11-00	21671 TRAIL BLAZER LN	295,947	367,214	663,161	9	3,083.58	2,764.94
235-610-12-00	21667 TRAIL BLAZER LN	440,044	515,035	955,079	9	3,083.58	2,764.94
235-610-13-00	21663 TRAIL BLAZER LN	307,783	377,995	685,778	9	3,083.58	2,764.94
235-610-14-00	21659 TRAIL BLAZER LN	168,691	452,097	620,788	8	3,399.72	3,048.42
235-610-15-00	21655 TRAIL BLAZER LN	278,537	330,648	609,185	9	3,083.58	2,764.94

APN	Situs Address	Assessed Land	Assessed Structure	Total Assessed Value	Land Use Class	FY 2026/27 Max Tax	Charge
235-610-16-00	21651 TRAIL BLAZER LN	290,145	321,227	611,372	9	3,083.58	2,764.94
235-610-17-00	21647 TRAIL BLAZER LN	489,600	377,400	867,000	9	3,083.58	2,764.94
235-610-18-00	21643 TRAIL BLAZER LN	301,749	374,778	676,527	8	3,399.72	3,048.42
235-610-19-00	21766 DEER GRASS DR	145,015	719,921	864,936	5	4,201.68	3,767.50
235-610-20-00	21762 DEER GRASS DR	133,860	727,878	861,738	3	4,939.48	4,429.06
235-610-21-00	21758 DEER GRASS DR	200,792	626,292	827,084	5	4,201.68	3,767.50
235-610-22-00	21754 DEER GRASS DR	120,866	819,762	940,628	3	4,939.48	4,429.06
235-610-23-00	21750 DEER GRASS DR	142,171	623,377	765,548	5	4,201.68	3,767.50
235-610-24-00	21746 DEER GRASS DR	156,171	695,097	851,268	5	4,201.68	3,767.50
235-610-25-00	21742 DEER GRASS DR	649,458	497,918	1,147,376	5	4,201.68	3,767.50
235-610-26-00	21738 DEER GRASS DR	649,458	568,276	1,217,734	3	4,939.48	4,429.06
235-610-27-00	21734 DEER GRASS DR	218,727	532,260	750,987	5	4,201.68	3,767.50
235-610-28-00	21730 DEER GRASS DR	240,600	576,291	816,891	5	4,201.68	3,767.50
235-610-29-00	21726 DEER GRASS DR	142,171	665,012	807,183	3	4,939.48	4,429.06
235-610-30-00	21722 DEER GRASS DR	131,235	627,085	758,320	5	4,201.68	3,767.50
235-610-31-00	21718 DEER GRASS DR	172,352	750,958	923,310	3	4,939.48	4,429.06
235-610-32-00	21714 DEER GRASS DR	265,437	611,783	877,220	5	4,201.68	3,767.50
235-610-33-00	2803 DEMLER DR	775,200	754,800	1,530,000	3	4,939.48	4,429.06
235-610-34-00	2811 DEMLER DR	207,791	578,716	786,507	5	4,201.68	3,767.50
235-610-35-00	2819 DEMLER DR	174,981	610,937	785,918	5	4,201.68	3,767.50
235-610-36-00	2827 DEMLER DR	218,727	541,352	760,079	5	4,201.68	3,767.50
235-610-37-00	2835 DEMLER DR	196,854	592,197	789,051	5	4,201.68	3,767.50
235-610-38-00	2843 DEMLER DR	109,363	656,076	765,439	5	4,201.68	3,767.50
235-610-39-00	2851 DEMLER DR	145,015	664,735	809,750	3	4,939.48	4,429.06
235-610-40-00	2859 DEMLER DR	131,235	637,330	768,565	5	4,201.68	3,767.50
235-610-41-00	2867 DEMLER DR	326,619	262,946	589,565	5	4,201.68	3,767.50
235-610-42-00	2875 DEMLER DR	185,917	641,758	827,675	3	4,939.48	4,429.06
235-610-43-00	2883 DEMLER DR	795,900	774,676	1,570,576	5	4,201.68	3,767.50
235-610-44-00	2891 DEMLER DR	211,946	649,556	861,502	5	4,201.68	3,767.50
235-610-45-00	2899 DEMLER DR	167,325	710,880	878,205	5	4,201.68	3,767.50
235-610-46-33	21739 DEER GRASS DR	156,171	659,999	816,170	5	4,201.68	3,767.50
235-610-46-34	21735 DEER GRASS DR	142,171	619,764	761,935	6	4,008.28	3,594.08
235-610-46-35	21731 DEER GRASS DR	142,171	576,240	718,411	6	4,008.28	3,594.08
235-610-46-36	21727 DEER GRASS DR	131,235	602,526	733,761	6	4,008.28	3,594.08
235-610-46-37	21723 DEER GRASS DR	581,400	591,600	1,173,000	6	4,008.28	3,594.08
235-610-46-38	21719 DEER GRASS DR	109,363	583,468	692,831	6	4,008.28	3,594.08
235-610-46-39	21715 DEER GRASS DR	147,582	702,124	849,706	6	4,008.28	3,594.08
235-610-46-40	21711 DEER GRASS DR	624,240	634,644	1,258,884	5	4,201.68	3,767.50
235-610-47-00	21743 DEER GRASS DR	754,290	821,916	1,576,206	2	5,486.22	4,919.30
235-610-48-00	21747 DEER GRASS DR	412,739	670,774	1,083,513	5	4,201.68	3,767.50
235-610-49-00	21751 DEER GRASS DR	278,876	754,420	1,033,296	3	4,939.48	4,429.06
235-611-01-00	21638 SADDLE BRED LN	242,873	435,181	678,054	8	3,399.72	3,048.42
235-611-02-00	21634 SADDLE BRED LN	500,000	445,000	945,000	9	3,083.58	2,764.94
235-611-03-00	21630 SADDLE BRED LN	260,894	391,678	652,572	9	3,083.58	2,764.94
235-611-04-00	21626 SADDLE BRED LN	222,356	405,392	627,748	8	3,399.72	3,048.42
235-611-05-00	21622 SADDLE BRED LN	208,902	369,579	578,481	9	3,083.58	2,764.94
235-611-06-00	21618 SADDLE BRED LN	465,866	371,420	837,286	9	3,083.58	2,764.94
235-611-07-00	21614 SADDLE BRED LN	573,048	424,480	997,528	8	3,399.72	3,048.42
235-611-08-00	21610 SADDLE BRED LN	250,321	355,283	605,604	9	3,083.58	2,764.94
235-611-09-00	21606 SADDLE BRED LN	220,507	401,443	621,950	8	3,399.72	3,048.42
235-611-10-00	21639 TRAIL BLAZER LN	296,625	367,102	663,727	9	3,083.58	2,764.94
235-611-11-00	21635 TRAIL BLAZER LN	179,795	481,857	661,652	8	3,399.72	3,048.42
235-611-12-00	21631 TRAIL BLAZER LN	278,048	354,088	632,136	9	3,083.58	2,764.94
235-611-13-00	21627 TRAIL BLAZER LN	311,869	363,014	674,883	8	3,399.72	3,048.42

APN	Situs Address	Assessed Land	Assessed Structure	Total Assessed Value	Land Use Class	FY 2026/27 Max Tax	Charge
235-611-14-00	21623 TRAIL BLAZER LN	290,145	317,880	608,025	9	3,083.58	2,764.94
235-611-15-00	21619 TRAIL BLAZER LN	309,490	376,548	686,038	9	3,083.58	2,764.94
235-611-16-00	21615 TRAIL BLAZER LN	426,623	473,377	900,000	9	3,083.58	2,764.94
235-611-17-00	21611 TRAIL BLAZER LN	324,719	449,217	773,936	8	3,399.72	3,048.42
235-611-18-00	21607 TRAIL BLAZER LN	299,529	336,312	635,841	9	3,083.58	2,764.94
235-611-19-00	2876 DEMLER DR	185,917	714,542	900,459	3	4,939.48	4,429.06
235-611-20-00	2868 DEMLER DR	284,345	550,687	835,032	5	4,201.68	3,767.50
235-611-21-00	2860 DEMLER DR	218,727	582,519	801,246	5	4,201.68	3,767.50
235-611-22-00	2852- DEMLER DR M	207,791	679,002	886,793	3	4,939.48	4,429.06
235-611-23-00	2844 DEMLER DR	240,600	552,460	793,060	5	4,201.68	3,767.50
235-611-24-00	2836 DEMLER DR	142,171	672,951	815,122	3	4,939.48	4,429.06
235-611-25-00	2828 DEMLER DR	848,960	689,780	1,538,740	5	4,201.68	3,767.50
235-611-26-00	2820 DEMLER DR	218,727	610,374	829,101	5	4,201.68	3,767.50
235-611-27-00	2813 QUILTERS DR	164,045	670,412	834,457	3	4,939.48	4,429.06
235-611-28-00	2825 QUILTERS DR	218,727	591,881	810,608	5	4,201.68	3,767.50
235-611-29-00	2837 QUILTERS DR	780,300	546,210	1,326,510	5	4,201.68	3,767.50
235-611-30-00	2849 QUILTERS DR	196,854	586,081	782,935	5	4,201.68	3,767.50
235-611-31-00	2861 QUILTERS DR	328,093	545,044	873,137	3	4,939.48	4,429.06
235-611-32-00	2873 QUILTERS DR	728,280	585,225	1,313,505	5	4,201.68	3,767.50
235-611-33-00	21578 SADDLE BRED LN	227,563	402,557	630,120	8	3,399.72	3,048.42
235-611-34-00	21572 SADDLE BRED LN	246,810	408,826	655,636	9	3,083.58	2,764.94
235-611-35-00	21566 SADDLE BRED LN	273,076	343,683	616,759	9	3,083.58	2,764.94
235-611-36-00	21560 SADDLE BRED LN	284,454	369,309	653,763	9	3,083.58	2,764.94
235-611-37-00	21554 SADDLE BRED LN	261,699	341,467	603,166	9	3,083.58	2,764.94
235-611-38-00	21548 SADDLE BRED LN	578,354	403,256	981,610	9	3,083.58	2,764.94
235-611-39-00	21542 SADDLE BRED LN	227,563	396,485	624,048	8	3,399.72	3,048.42
235-611-40-00	21536 SADDLE BRED LN	273,076	334,169	607,245	9	3,083.58	2,764.94
235-611-41-00	21583 TRAIL BLAZER LN	325,356	384,715	710,071	9	3,083.58	2,764.94
235-611-42-00	21577 TRAIL BLAZER LN	301,496	378,747	680,243	8	3,399.72	3,048.42
235-611-43-00	21571 TRAIL BLAZER LN	307,661	394,761	702,422	9	3,083.58	2,764.94
235-611-44-00	21565 TRAIL BLAZER LN	295,947	376,325	672,272	9	3,083.58	2,764.94
235-611-45-00	21559 TRAIL BLAZER LN	296,262	365,391	661,653	9	3,083.58	2,764.94
235-611-46-00	21553 TRAIL BLAZER LN	319,622	396,278	715,900	8	3,399.72	3,048.42
235-611-47-00	2862 QUILTERS DR	263,021	415,363	678,384	8	3,399.72	3,048.42
235-611-48-00	2850 QUILTERS DR	370,377	539,972	910,349	9	3,083.58	2,764.94
235-611-49-00	2838 QUILTERS DR	372,608	541,903	914,511	9	3,083.58	2,764.94
235-611-50-00	2826 QUILTERS DR	293,182	352,065	645,247	9	3,083.58	2,764.94
235-611-51-00	2814 QUILTERS DR	278,419	408,922	687,341	9	3,083.58	2,764.94
235-611-52-00	21650 TRAIL RIDGE DR	250,321	346,066	596,387	9	3,083.58	2,764.94
235-611-53-00	21644 TRAIL RIDGE DR	610,190	397,950	1,008,140	9	3,083.58	2,764.94
235-611-54-00	21638 TRAIL RIDGE DR	273,076	387,669	660,745	8	3,399.72	3,048.42
235-611-55-49	21635 DEER GRASS DR	742,840	558,191	1,301,031	5	4,201.68	3,767.50
235-611-55-50	21631 DEER GRASS DR	202,185	755,763	957,948	6	4,008.28	3,594.08
235-611-55-51	21627 DEER GRASS DR	164,045	557,647	721,692	6	4,008.28	3,594.08
235-611-55-52	21623 DEER GRASS DR	174,981	597,556	772,537	6	4,008.28	3,594.08
235-611-55-53	21619 DEER GRASS DR	153,109	595,621	748,730	6	4,008.28	3,594.08
235-611-55-54	21615 DEER GRASS DR	382,034	561,378	943,412	6	4,008.28	3,594.08
235-611-55-55	21611 DEER GRASS DR	174,981	608,829	783,810	6	4,008.28	3,594.08
235-611-55-56	21607 DEER GRASS DR	185,917	633,184	819,101	5	4,201.68	3,767.50
235-611-56-41	21667 DEER GRASS DR	164,024	639,653	803,677	5	4,201.68	3,767.50
235-611-56-42	21663 DEER GRASS DR	131,235	623,734	754,969	6	4,008.28	3,594.08
235-611-56-43	21659 DEER GRASS DR	153,109	568,254	721,363	6	4,008.28	3,594.08
235-611-56-44	21655 DEER GRASS DR	142,171	599,150	741,321	6	4,008.28	3,594.08
235-611-56-45	21651 DEER GRASS DR	120,298	602,005	722,303	6	4,008.28	3,594.08

APN	Situs Address	Assessed Land	Assessed Structure	Total Assessed Value	Land Use Class	FY 2026/27 Max Tax	Charge
235-611-56-46	21647 DEER GRASS DR	231,813	496,808	728,621	6	4,008.28	3,594.08
235-611-56-47	21643 DEER GRASS DR	164,045	608,254	772,299	6	4,008.28	3,594.08
235-611-56-48	21639 DEER GRASS DR	636,724	424,483	1,061,207	5	4,201.68	3,767.50
235-611-57-00	21671 DEER GRASS DR	223,101	808,382	1,031,483	2	5,486.22	4,919.30
235-611-58-00	21679 DEER GRASS DR	649,458	660,282	1,309,740	3	4,939.48	4,429.06
235-612-01-00	21755 DEER GRASS DR	468,515	657,082	1,125,597	5	4,201.68	3,767.50
235-612-02-25	21787 DEER GRASS DR	139,403	409,434	548,837	5	4,201.68	3,767.50
235-612-02-26	21783 DEER GRASS DR	145,015	633,502	778,517	6	4,008.28	3,594.08
235-612-02-27	21779 DEER GRASS DR	122,704	591,223	713,927	6	4,008.28	3,594.08
235-612-02-28	21775 DEER GRASS DR	145,015	619,274	764,289	6	4,008.28	3,594.08
235-612-02-29	21771 DEER GRASS DR	142,171	590,457	732,628	6	4,008.28	3,594.08
235-612-02-30	21767 DEER GRASS DR	636,724	318,362	955,086	6	4,008.28	3,594.08
235-612-02-31	21763 DEER GRASS DR	156,171	632,861	789,032	6	4,008.28	3,594.08
235-612-02-32	21759 DEER GRASS DR	178,480	654,372	832,852	5	4,201.68	3,767.50
Totals		\$145,808,807	\$228,775,733	\$374,584,540		\$1,658,689.62	\$1,487,289.82
Total Parcel Count							442

**San Diego
San Diego County
CFD No 2008-01 (Harmony Grove Village) Special Tax A IA2
2026/27**

APN	Situs	Address	Assessed Land	Assessed Structure	Total Assessed Value	Land Use Class	FY 2026/27 Max Tax	Charge
235-590-01-00	21774	AMBLE DR	\$238,942	\$624,552	\$863,494	5	\$4,177.77	\$3,712.86
235-590-02-00	21770	AMBLE DR	178,480	642,094	820,574	5	4,177.77	3,712.86
235-590-03-00	21766	AMBLE DR	153,194	766,868	920,062	3	4,888.81	4,344.76
235-590-04-00	21762	AMBLE DR	575,476	378,879	954,355	5	4,177.77	3,712.86
235-590-05-00	21758	AMBLE DR	455,130	421,075	876,205	3	4,888.81	4,344.76
235-590-06-00	21754	AMBLE DR	625,000	651,888	1,276,888	5	4,177.77	3,712.86
235-590-07-00	21750	AMBLE DR	739,500	622,200	1,361,700	5	4,177.77	3,712.86
235-590-08-00	21746	AMBLE DR	223,101	539,797	762,898	5	4,177.77	3,712.86
235-590-09-00	21742	AMBLE DR	178,480	606,728	785,208	5	4,177.77	3,712.86
235-590-10-00	21738	AMBLE DR	223,101	608,621	831,722	3	4,888.81	4,344.76
235-590-11-00	21734	AMBLE DR	245,412	642,346	887,758	4	4,533.29	4,028.82
235-590-12-00	21877	DEER GRASS DR	250,321	883,751	1,134,072	5	4,177.77	3,712.86
235-590-13-00	21873	DEER GRASS DR	728,280	681,462	1,409,742	3	4,888.81	4,344.76
235-590-14-00	21869	DEER GRASS DR	848,960	582,598	1,431,558	5	4,177.77	3,712.86
235-590-15-00	21865	DEER GRASS DR	133,860	734,911	868,771	3	4,888.81	4,344.76
235-590-16-00	21861	DEER GRASS DR	238,942	591,216	830,158	5	4,177.77	3,712.86
235-590-17-00	21857	DEER GRASS DR	145,015	687,046	832,061	5	4,177.77	3,712.86
235-590-18-00	21853	DEER GRASS DR	227,563	643,078	870,641	5	4,177.77	3,712.86
235-590-19-00	21849	DEER GRASS DR	665,856	660,654	1,326,510	5	4,177.77	3,712.86
235-590-20-00	21845	DEER GRASS DR	216,184	658,508	874,692	5	4,177.77	3,712.86
235-590-21-00	21841	DEER GRASS DR	111,550	687,033	798,583	3	4,888.81	4,344.76
235-590-22-00	21837	DEER GRASS DR	843,654	583,660	1,427,314	5	4,177.77	3,712.86
235-590-23-00	21833	DEER GRASS DR	145,015	637,220	782,235	5	4,177.77	3,712.86
235-590-24-00	21829	DEER GRASS DR	174,981	591,753	766,734	5	4,177.77	3,712.86
235-590-25-00	21825	DEER GRASS DR	145,015	672,544	817,559	3	4,888.81	4,344.76
235-590-26-00	21821	DEER GRASS DR	323,498	619,813	943,311	5	4,177.77	3,712.86
235-590-27-00	21872	DEER GRASS DR	238,942	690,789	929,731	3	4,888.81	4,344.76
235-590-28-00	21868	DEER GRASS DR	168,060	670,821	838,881	4	4,533.29	4,028.82
235-590-29-00	21864	DEER GRASS DR	167,325	613,533	780,858	5	4,177.77	3,712.86
235-590-30-00	21860	DEER GRASS DR	624,240	645,048	1,269,288	3	4,888.81	4,344.76
235-590-31-00	21856	DEER GRASS DR	165,820	752,291	918,111	3	4,888.81	4,344.76
235-590-32-00	21852	DEER GRASS DR	147,916	653,026	800,942	4	4,533.29	4,028.82
235-590-33-00	21848	DEER GRASS DR	227,563	610,977	838,540	5	4,177.77	3,712.86
235-590-34-00	21844	DEER GRASS DR	193,429	680,766	874,195	5	4,177.77	3,712.86
235-590-35-00	21840	DEER GRASS DR	170,671	685,995	856,666	3	4,888.81	4,344.76
235-590-36-00	21836	DEER GRASS DR	216,184	594,990	811,174	5	4,177.77	3,712.86
235-590-37-00	21767	AMBLE DR	256,567	839,956	1,096,523	3	4,888.81	4,344.76
235-590-38-00	21755	AMBLE DR	210,967	340,429	551,396	2	6,050.13	5,376.86
235-590-39-00	21747	AMBLE DR	301,188	652,625	953,813	5	4,177.77	3,712.86
235-590-40-00	21741	AMBLE DR	301,188	820,908	1,122,096	2	6,050.13	5,376.86
235-590-41-00	21735	AMBLE DR	401,585	658,824	1,060,409	5	4,177.77	3,712.86
235-590-42-17	21672	LONG TROT DR	493,558	333,172	826,730	5	4,177.77	3,712.86
235-590-42-18	21678	LONG TROT DR	211,946	581,072	793,018	6	3,753.90	3,336.16
235-590-42-19	21684	LONG TROT DR	185,917	530,416	716,333	6	3,753.90	3,336.16
235-590-42-20	21690	LONG TROT DR	189,635	574,202	763,837	6	3,753.90	3,336.16
235-590-42-21	21702	LONG TROT DR	216,485	568,153	784,638	6	3,753.90	3,336.16
235-590-42-22	21708	LONG TROT DR	478,584	561,816	1,040,400	6	3,753.90	3,336.16
235-590-42-23	21714	LONG TROT DR	200,792	580,812	781,604	6	3,753.90	3,336.16
235-590-42-24	21720	LONG TROT DR	636,724	451,013	1,087,737	5	4,177.77	3,712.86

APN	Situs	Address	Assessed Land	Assessed Structure	Total Assessed Value	Land Use Class	FY 2026/27 Max Tax	Charge
235-591-01-00	2977	FLEDGLING DR	170,671	673,251	843,922	3	4,888.81	4,344.76
235-591-02-00	2969	FLEDGLING DR	227,563	594,321	821,884	4	4,533.29	4,028.82
235-591-03-00	2961	FLEDGLING DR	227,563	632,382	859,945	3	4,888.81	4,344.76
235-591-04-00	2953	FLEDGLING DR	341,347	663,377	1,004,724	4	4,533.29	4,028.82
235-591-05-00	2945	FLEDGLING DR	248,345	623,009	871,354	5	4,177.77	3,712.86
235-591-06-00	2937	FLEDGLING DR	180,265	598,521	778,786	5	4,177.77	3,712.86
235-591-07-00	2929	FLEDGLING DR	204,807	595,020	799,827	5	4,177.77	3,712.86
235-591-08-00	2921	FLEDGLING DR	424,483	700,397	1,124,880	5	4,177.77	3,712.86
235-591-09-00	2913	FLEDGLING DR	739,500	668,100	1,407,600	3	4,888.81	4,344.76
235-591-10-00	2905	FLEDGLING DR	676,260	593,028	1,269,288	5	4,177.77	3,712.86
235-591-11-00	2970	FLEDGLING DR	197,296	627,080	824,376	5	4,177.77	3,712.86
235-591-12-00	2962	FLEDGLING DR	150,874	661,995	812,869	3	4,888.81	4,344.76
235-591-13-00	2954	FLEDGLING DR	232,114	611,105	843,219	5	4,177.77	3,712.86
235-591-14-00	2946	FLEDGLING DR	469,200	703,800	1,173,000	3	4,888.81	4,344.76
235-591-15-00	2938	FLEDGLING DR	204,807	596,525	801,332	5	4,177.77	3,712.86
235-591-16-00	2930	FLEDGLING DR	162,480	603,703	766,183	5	4,177.77	3,712.86
235-591-17-00	2922	FLEDGLING DR	806,512	636,720	1,443,232	5	4,177.77	3,712.86
235-591-18-00	2914	FLEDGLING DR	214,502	704,154	918,656	3	4,888.81	4,344.76
235-591-19-00	2906	FLEDGLING DR	320,436	560,818	881,254	5	4,177.77	3,712.86
235-591-20-00	3044	STARRY NIGHT DR	185,203	619,717	804,920	5	4,177.77	3,712.86
235-591-21-00	3050	STARRY NIGHT DR	182,050	674,656	856,706	3	4,888.81	4,344.76
235-591-22-00	3056	STARRY NIGHT DR	237,274	626,702	863,976	5	4,177.77	3,712.86
235-591-23-00	3062	STARRY NIGHT DR	197,151	732,653	929,804	3	4,888.81	4,344.76
235-591-24-00	3068	STARRY NIGHT DR	739,500	612,000	1,351,500	5	4,177.77	3,712.86
235-591-25-00	3074	STARRY NIGHT DR	232,114	721,602	953,716	5	4,177.77	3,712.86
235-591-26-00	3080	STARRY NIGHT DR	601,800	748,680	1,350,480	3	4,888.81	4,344.76
235-591-27-00	3086	STARRY NIGHT DR	193,429	597,243	790,672	5	4,177.77	3,712.86
235-591-28-00	3092	STARRY NIGHT DR	324,961	622,240	947,201	5	4,177.77	3,712.86
235-591-29-00	3098	STARRY NIGHT DR	340,584	606,540	947,124	3	4,888.81	4,344.76
235-591-30-00	3005	STARRY NIGHT DR	165,745	814,167	979,912	3	4,888.81	4,344.76
235-591-31-00	3011	STARRY NIGHT DR	750,000	742,000	1,492,000	3	4,888.81	4,344.76
235-591-32-00	3017	STARRY NIGHT DR	769,370	716,310	1,485,680	4	4,533.29	4,028.82
235-591-33-00	3023	STARRY NIGHT DR	718,393	659,631	1,378,024	3	4,888.81	4,344.76
235-591-34-00	3029	STARRY NIGHT DR	624,240	752,209	1,376,449	5	4,177.77	3,712.86
235-591-35-00	3035	STARRY NIGHT DR	290,913	694,096	985,009	5	4,177.77	3,712.86
235-591-36-00	3041	STARRY NIGHT DR	398,238	432,257	830,495	5	4,177.77	3,712.86
235-591-37-00	3047	STARRY NIGHT DR	284,107	679,896	964,003	5	4,177.77	3,712.86
235-591-38-00	3053	STARRY NIGHT DR	324,961	555,602	880,563	3	4,888.81	4,344.76
235-591-39-00	3059	STARRY NIGHT DR	348,173	513,628	861,801	5	4,177.77	3,712.86
235-591-40-00	3065	STARRY NIGHT DR	190,542	665,657	856,199	3	4,888.81	4,344.76
235-591-41-00	3071	STARRY NIGHT DR	336,567	541,969	878,536	5	4,177.77	3,712.86
235-591-42-00	3077	STARRY NIGHT DR	929,000	651,000	1,580,000	3	4,888.81	4,344.76
235-591-43-00	3083	STARRY NIGHT DR	193,429	652,126	845,555	3	4,888.81	4,344.76
235-591-44-00	3089	STARRY NIGHT DR	765,000	663,000	1,428,000	5	4,177.77	3,712.86
235-591-45-09	21626	LONG TROT DR	224,322	674,093	898,415	5	4,177.77	3,712.86
235-591-45-10	21632	LONG TROT DR	178,480	587,764	766,244	6	3,753.90	3,336.16
235-591-45-11	21638	LONG TROT DR	189,635	543,589	733,224	6	3,753.90	3,336.16
235-591-45-12	21644	LONG TROT DR	424,483	583,664	1,008,147	6	3,753.90	3,336.16
235-591-45-13	21650	LONG TROT DR	200,792	571,031	771,823	6	3,753.90	3,336.16
235-591-45-14	21656	LONG TROT DR	200,039	606,369	806,408	6	3,753.90	3,336.16
235-591-45-15	21662	LONG TROT DR	200,792	579,955	780,747	6	3,753.90	3,336.16
235-591-45-16	21668	LONG TROT DR	223,101	600,486	823,587	5	4,177.77	3,712.86

APN	Situs	Address	Assessed Land	Assessed Structure	Total Assessed Value	Land Use Class	FY 2026/27 Max Tax	Charge
235-591-46-01	3012	STARRY NIGHT DR	700,000	687,735	1,387,735	5	4,177.77	3,712.86
235-591-46-02	3018	STARRY NIGHT DR	178,480	591,288	769,768	6	3,753.90	3,336.16
235-591-46-03	3024	STARRY NIGHT DR	178,480	536,901	715,381	6	3,753.90	3,336.16
235-591-46-04	3030	STARRY NIGHT DR	189,635	573,387	763,022	6	3,753.90	3,336.16
235-591-46-05	3036	STARRY NIGHT DR	223,101	567,615	790,716	6	3,753.90	3,336.16
235-591-46-06	3042	STARRY NIGHT DR	765,000	540,600	1,305,600	6	3,753.90	3,336.16
235-591-46-07	3048	STARRY NIGHT DR	765,000	559,980	1,324,980	6	3,753.90	3,336.16
235-591-46-08	21620	LONG TROT DR	211,946	596,975	808,921	5	4,177.77	3,712.86
235-620-01-00	22289-91	LONG TROT DR	649,458	539,437	1,188,895	3	4,888.81	4,344.76
235-620-02-00	22283	LONG TROT DR	1,144,440	1,091,094	2,235,534	3	4,888.81	4,344.76
235-620-03-00	22277	LONG TROT DR	657,414	542,774	1,200,188	3	4,888.81	4,344.76
235-620-04-00	22087	PUREBRED LN	324,729	916,254	1,240,983	2	6,050.13	5,376.86
235-620-05-00	22095	PUREBRED LN	248,958	798,868	1,047,826	3	4,888.81	4,344.76
235-620-06-00	22070	PUREBRED LN	238,134	771,126	1,009,260	3	4,888.81	4,344.76
235-620-07-00	22058	PUREBRED LN	227,310	779,558	1,006,868	3	4,888.81	4,344.76
235-620-08-00	22080	WILGEN RD	292,256	773,438	1,065,694	3	4,888.81	4,344.76
235-620-09-00	22078	PUREBRED LN	256,268	622,407	878,675	3	4,888.81	4,344.76
235-620-10-00	22086	PUREBRED LN	389,674	790,456	1,180,130	3	4,888.81	4,344.76
235-620-11-00	22094	PUREBRED LN	303,080	834,007	1,137,087	2	6,050.13	5,376.86
235-620-12-00	22265	LONG TROT DR	309,323	894,976	1,204,299	3	4,888.81	4,344.76
235-620-13-00	22253	LONG TROT DR	292,256	875,995	1,168,251	1	6,248.85	5,553.46
235-620-14-00	22241	LONG TROT DR	324,729	708,654	1,033,383	5	4,177.77	3,712.86
235-620-15-00	22229	LONG TROT DR	378,850	696,530	1,075,380	5	4,177.77	3,712.86
235-620-16-00	21986	WILGEN RD	173,188	771,157	944,345	3	4,888.81	4,344.76
235-620-17-00	21980	WILGEN RD	1,020,000	867,000	1,887,000	3	4,888.81	4,344.76
235-620-18-00	21992	WILGEN RD	205,661	817,236	1,022,897	3	4,888.81	4,344.76
235-621-01-00	22011	PUREBRED LN	465,445	848,401	1,313,846	3	4,888.81	4,344.76
235-621-02-00	21973	PUREBRED LN	292,256	897,096	1,189,352	3	4,888.81	4,344.76
235-621-03-00	2813	SIDE SADDLE LN	303,080	1,049,061	1,352,141	2	6,050.13	5,376.86
235-621-04-00	2801	SIDE SADDLE LN	216,485	976,581	1,193,066	2	6,050.13	5,376.86
235-621-05-00	22046	PUREBRED LN	432,972	802,860	1,235,832	3	4,888.81	4,344.76
235-621-06-00	22034	PUREBRED LN	541,216	812,797	1,354,013	3	4,888.81	4,344.76
235-621-07-00	22022	PUREBRED LN	432,972	893,980	1,326,952	2	6,050.13	5,376.86
235-621-08-00	22010	PUREBRED LN	357,201	792,851	1,150,052	3	4,888.81	4,344.76
235-621-09-00	21984	PUREBRED LN	313,905	860,735	1,174,640	2	6,050.13	5,376.86
235-621-10-00	21972	PUREBRED LN	82,955	301,104	384,059	3	4,888.81	4,344.76
235-621-11-00	21960	PUREBRED LN	270,608	837,594	1,108,202	3	4,888.81	4,344.76
235-621-12-00	21951	PUREBRED LN	303,080	842,424	1,145,504	3	4,888.81	4,344.76
235-621-13-00	2825	SIDE SADDLE LN	979,200	826,800	1,806,000	3	4,888.81	4,344.76
235-621-14-00	2911	SIDE SADDLE LN	173,188	807,560	980,748	3	4,888.81	4,344.76
235-621-15-00	2923	SIDE SADDLE LN	262,472	841,189	1,103,661	3	4,888.81	4,344.76
235-621-16-00	2935	SIDE SADDLE LN	229,663	778,538	1,008,201	3	4,888.81	4,344.76
235-621-17-00	2947	SIDE SADDLE LN	240,600	787,750	1,028,350	3	4,888.81	4,344.76
235-621-18-00	2959	SIDE SADDLE LN	248,958	811,447	1,060,405	3	4,888.81	4,344.76
235-621-19-00	2971	SIDE SADDLE LN	194,837	852,426	1,047,263	2	6,050.13	5,376.86
235-621-20-00	2983	SIDE SADDLE LN	194,837	770,040	964,877	3	4,888.81	4,344.76
235-621-21-00	2982	SIDE SADDLE LN	173,188	800,093	973,281	3	4,888.81	4,344.76
235-621-22-00	2970	SIDE SADDLE LN	227,310	850,872	1,078,182	2	6,050.13	5,376.86
235-621-23-00	2958	SIDE SADDLE LN	227,310	845,028	1,072,338	2	6,050.13	5,376.86
235-621-24-00	2946	SIDE SADDLE LN	142,171	884,578	1,026,749	2	6,050.13	5,376.86
235-621-25-00	2934	SIDE SADDLE LN	131,235	862,776	994,011	2	6,050.13	5,376.86
235-621-26-00	2922	SIDE SADDLE LN	1,000,000	800,000	1,800,000	3	4,888.81	4,344.76

APN	Situs	Address	Assessed Land	Assessed Structure	Total Assessed Value	Land Use Class	FY 2026/27 Max Tax	Charge
235-621-27-00	2910	SIDE SADDLE LN	185,917	820,116	1,006,033	3	4,888.81	4,344.76
235-621-28-00	2826	SIDE SADDLE LN	173,188	788,800	961,988	3	4,888.81	4,344.76
235-621-29-00	2814	SIDE SADDLE LN	108,242	837,865	946,107	3	4,888.81	4,344.76
235-621-30-00	2802	SIDE SADDLE LN	173,188	770,352	943,540	3	4,888.81	4,344.76
235-621-31-00	22057	LONG TROT DR	151,540	778,515	930,055	3	4,888.81	4,344.76
235-621-32-00	22065	LONG TROT DR	918,000	739,500	1,657,500	3	4,888.81	4,344.76
235-621-33-00	22077	LONG TROT DR	164,045	776,912	940,957	3	4,888.81	4,344.76
235-621-34-00	22111	LONG TROT DR	162,364	808,352	970,716	3	4,888.81	4,344.76
235-621-35-00	22123	LONG TROT DR	777,045	656,616	1,433,661	3	4,888.81	4,344.76
235-621-36-00	22135	LONG TROT DR	273,408	812,405	1,085,813	3	4,888.81	4,344.76
235-621-37-00	22147	LONG TROT DR	980,000	800,000	1,780,000	3	4,888.81	4,344.76
235-621-38-00	22159	LONG TROT DR	151,540	784,338	935,878	3	4,888.81	4,344.76
235-621-39-00	22171	LONG TROT DR	900,000	800,000	1,700,000	3	4,888.81	4,344.76
235-621-40-00	22183	LONG TROT DR	859,572	764,064	1,623,636	3	4,888.81	4,344.76
235-621-41-00	22182	LONG TROT DR	174,981	760,147	935,128	3	4,888.81	4,344.76
235-621-42-00	22170	LONG TROT DR	229,663	784,342	1,014,005	3	4,888.81	4,344.76
235-621-43-00	22158	LONG TROT DR	62,947	263,207	326,154	3	4,888.81	4,344.76
235-621-44-00	22146	LONG TROT DR	166,116	664,474	830,590	3	4,888.81	4,344.76
235-621-45-00	22134	LONG TROT DR	229,663	778,931	1,008,594	3	4,888.81	4,344.76
235-621-46-00	22122	LONG TROT DR	218,727	778,934	997,661	3	4,888.81	4,344.76
235-622-01-00	22045	LONG TROT DR	281,432	807,618	1,089,050	3	4,888.81	4,344.76
235-622-02-00	22037	LONG TROT DR	194,837	912,012	1,106,849	2	6,050.13	5,376.86
235-622-03-00	22021	LONG TROT DR	216,485	839,930	1,056,415	2	6,050.13	5,376.86
235-622-04-00	22029	LONG TROT DR	216,485	919,162	1,135,647	2	6,050.13	5,376.86
235-622-05-00	22013	LONG TROT DR	216,485	803,649	1,020,134	3	4,888.81	4,344.76
235-622-09-00	21977	LONG TROT DR	292,256	792,346	1,084,602	3	4,888.81	4,344.76
235-622-10-00	21969	LONG TROT DR	281,432	814,234	1,095,666	2	6,050.13	5,376.86
235-622-11-00	21953	LONG TROT DR	1,029,996	790,704	1,820,700	3	4,888.81	4,344.76
235-622-12-00	21961	LONG TROT DR	303,080	693,666	996,746	5	4,177.77	3,712.86
235-622-13-00	21945	LONG TROT DR	259,782	792,759	1,052,541	3	4,888.81	4,344.76
235-622-14-00	21929	LONG TROT DR	174,981	856,751	1,031,732	2	6,050.13	5,376.86
235-622-15-00	21937	LONG TROT DR	238,134	845,580	1,083,714	2	6,050.13	5,376.86
235-622-16-00	21921	LONG TROT DR	164,045	829,932	993,977	3	4,888.81	4,344.76
235-622-17-00	21913	LONG TROT DR	328,093	825,351	1,153,444	2	6,050.13	5,376.86
235-622-18-00	21905	LONG TROT DR	218,727	816,833	1,035,560	3	4,888.81	4,344.76
235-622-20-00	22005	LONG TROT DR	700,000	710,000	1,410,000	5	4,177.77	3,712.86
235-622-21-00	21985	LONG TROT DR	281,432	854,360	1,135,792	2	6,050.13	5,376.86
235-622-22-00	21993	LONG TROT DR	219,607	900,152	1,119,759	1	6,248.85	5,553.46
235-623-01-00	22110	LONG TROT DR	185,917	884,583	1,070,500	2	6,050.13	5,376.86
235-623-02-00	22076	LONG TROT DR	229,663	903,774	1,133,437	2	6,050.13	5,376.86
235-623-03-00	22064	LONG TROT DR	164,045	860,184	1,024,229	2	6,050.13	5,376.86
235-623-04-00	22056	LONG TROT DR	251,536	880,844	1,132,380	2	6,050.13	5,376.86
235-623-05-00	21910	LONG TROT DR	313,905	719,522	1,033,427	5	4,177.77	3,712.86
235-623-06-00	21918	LONG TROT DR	279,097	719,446	998,543	5	4,177.77	3,712.86
235-623-07-00	21926	LONG TROT DR	328,093	699,594	1,027,687	5	4,177.77	3,712.86
235-623-08-00	21960	LONG TROT DR	229,663	903,112	1,132,775	1	6,248.85	5,553.46
235-623-09-00	21968	LONG TROT DR	251,536	864,300	1,115,836	2	6,050.13	5,376.86
235-623-10-00	21990	LONG TROT DR	229,663	861,461	1,091,124	2	6,050.13	5,376.86
235-623-11-00	22004	LONG TROT DR	259,782	917,347	1,177,129	2	6,050.13	5,376.86
235-623-12-00	22028	LONG TROT DR	303,080	850,794	1,153,874	1	6,248.85	5,553.46
235-623-13-00	22044	LONG TROT DR	292,256	782,381	1,074,637	3	4,888.81	4,344.76
235-623-14-00	21829	GALLOP WAY	174,981	829,533	1,004,514	2	6,050.13	5,376.86

APN	Situs	Address	Assessed Land	Assessed Structure	Total Assessed Value	Land Use Class	FY 2026/27 Max Tax	Charge
235-623-15-00	21847	GALLOP WAY	173,188	838,095	1,011,283	3	4,888.81	4,344.76
235-623-16-00	21821	GALLOP WAY	349,965	691,391	1,041,356	5	4,177.77	3,712.86
235-624-01-00	21820	GALLOP WAY	216,485	802,264	1,018,749	3	4,888.81	4,344.76
235-624-02-00	21836	GALLOP WAY	229,663	823,577	1,053,240	2	6,050.13	5,376.86
235-624-03-00	21848	GALLOP WAY	292,256	802,332	1,094,588	3	4,888.81	4,344.76
235-624-04-00	21860	GALLOP WAY	211,946	838,328	1,050,274	2	6,050.13	5,376.86
235-624-05-00	21872	GALLOP WAY	218,727	797,578	1,016,305	3	4,888.81	4,344.76
235-624-06-00	2827	LIVERY PL	205,661	781,514	987,175	3	4,888.81	4,344.76
235-624-07-00	2839	LIVERY PL	240,600	858,892	1,099,492	1	6,248.85	5,553.46
235-624-08-00	2851	LIVERY PL	153,109	889,683	1,042,792	1	6,248.85	5,553.46
235-624-09-00	2873	LIVERY PL	174,981	882,679	1,057,660	2	6,050.13	5,376.86
235-624-10-00	2891	LIVERY PL	349,965	668,703	1,018,668	5	4,177.77	3,712.86
235-624-11-00	2892	LIVERY PL	950,000	900,000	1,850,000	2	6,050.13	5,376.86
235-624-12-00	2880	LIVERY PL	969,000	923,100	1,892,100	3	4,888.81	4,344.76
235-624-13-00	2872	LIVERY PL	335,553	724,546	1,060,099	5	4,177.77	3,712.86
235-624-14-00	2850	LIVERY PL	284,345	844,080	1,128,425	3	4,888.81	4,344.76
235-624-15-00	2846	LIVERY PL	273,408	834,314	1,107,722	3	4,888.81	4,344.76
235-624-16-00	2834	LIVERY PL	207,791	815,748	1,023,539	2	6,050.13	5,376.86
235-624-17-00	2826	LIVERY PL	205,661	827,210	1,032,871	3	4,888.81	4,344.76
235-624-18-00	21920	GALLOP WAY	273,408	812,637	1,086,045	2	6,050.13	5,376.86
235-624-19-00	21928	GALLOP WAY	200,792	812,658	1,013,450	3	4,888.81	4,344.76
235-624-20-00	21946	GALLOP WAY	196,854	815,748	1,012,602	2	6,050.13	5,376.86
235-624-21-00	21952	GALLOP WAY	229,663	859,444	1,089,107	2	6,050.13	5,376.86
235-624-22-00	21964	GALLOP WAY	223,101	898,135	1,121,236	2	6,050.13	5,376.86
235-624-23-00	21976	GALLOP WAY	742,845	561,749	1,304,594	5	4,177.77	3,712.86
235-624-24-00	21988	GALLOP WAY	334,654	741,657	1,076,311	5	4,177.77	3,712.86
235-624-25-00	22006	GALLOP WAY	379,272	699,769	1,079,041	5	4,177.77	3,712.86
235-624-26-00	22018	GALLOP WAY	267,722	868,702	1,136,424	2	6,050.13	5,376.86
235-625-01-00	22030	GALLOP WAY	247,661	453,929	701,590	5	4,177.77	3,712.86
235-625-02-00	22042	GALLOP WAY	1,071,000	836,400	1,907,400	2	6,050.13	5,376.86
235-625-03-00	22054	GALLOP WAY	189,635	809,234	998,869	3	4,888.81	4,344.76
235-625-04-00	22066	GALLOP WAY	178,480	839,464	1,017,944	2	6,050.13	5,376.86
235-625-07-00	22086	GALLOP WAY	323,498	837,418	1,160,916	2	6,050.13	5,376.86
235-625-08-00	22090	GALLOP WAY	278,876	862,365	1,141,241	3	4,888.81	4,344.76
235-625-09-00	22096	GALLOP WAY	312,343	833,987	1,146,330	2	6,050.13	5,376.86
235-625-10-00	21671	WILGEN RD	356,964	771,637	1,128,601	3	4,888.81	4,344.76
235-625-11-00	21659	WILGEN RD	535,447	871,009	1,406,456	2	6,050.13	5,376.86
235-625-12-00	21651	WILGEN RD	379,272	804,325	1,183,597	3	4,888.81	4,344.76
235-625-18-00	22078	GALLOP WAY	457,360	697,197	1,154,557	5	4,177.77	3,712.86
235-625-19-00	22082	GALLOP WAY	256,567	812,396	1,068,963	3	4,888.81	4,344.76
235-626-01-00	22109	GALLOP WAY	296,224	826,576	1,122,800	2	6,050.13	5,376.86
235-626-02-00	22097	GALLOP WAY	511,763	338,868	850,631	5	4,177.77	3,712.86
235-626-03-00	22089	GALLOP WAY	900,000	715,000	1,615,000	5	4,177.77	3,712.86
235-626-04-00	22065	GALLOP WAY	133,860	814,328	948,188	3	4,888.81	4,344.76
235-626-05-00	22029	GALLOP WAY	290,032	689,700	979,732	5	4,177.77	3,712.86
235-626-06-00	2910	HAYLOFT PL	174,981	701,685	876,666	5	4,177.77	3,712.86
235-626-07-00	2914	HAYLOFT PL	734,400	637,500	1,371,900	5	4,177.77	3,712.86
235-626-08-00	2918	HAYLOFT PL	240,600	703,050	943,650	4	4,533.29	4,028.82
235-626-09-00	2922	HAYLOFT PL	109,363	815,876	925,239	4	4,533.29	4,028.82
235-626-10-00	2926	HAYLOFT PL	207,791	735,899	943,690	4	4,533.29	4,028.82
235-626-11-00	2930	HAYLOFT PL	196,854	707,427	904,281	4	4,533.29	4,028.82
235-626-12-00	2934	HAYLOFT PL	174,981	689,926	864,907	5	4,177.77	3,712.86

APN	Situs	Address	Assessed Land	Assessed Structure	Total Assessed Value	Land Use Class	FY 2026/27 Max Tax	Charge
235-626-13-00	2938	HAYLOFT PL	284,345	680,778	965,123	5	4,177.77	3,712.86
235-626-14-00	2950	HAYLOFT PL	306,219	852,735	1,158,954	3	4,888.81	4,344.76
235-626-15-00	2958	HAYLOFT PL	251,536	811,856	1,063,392	2	6,050.13	5,376.86
235-626-16-00	2962	HAYLOFT PL	196,854	686,156	883,010	5	4,177.77	3,712.86
235-626-17-00	2964	HAYLOFT PL	229,663	639,126	868,789	5	4,177.77	3,712.86
235-626-18-00	2966	HAYLOFT PL	207,371	609,055	816,426	4	4,533.29	4,028.82
235-626-19-00	2968	HAYLOFT PL	229,663	725,039	954,702	4	4,533.29	4,028.82
235-626-20-00	2970	HAYLOFT PL	196,854	746,820	943,674	4	4,533.29	4,028.82
235-626-21-00	2972	HAYLOFT PL	196,854	711,305	908,159	4	4,533.29	4,028.82
235-626-22-00	2974	HAYLOFT PL	218,727	634,312	853,039	5	4,177.77	3,712.86
235-626-23-00	2976	HAYLOFT PL	229,663	694,683	924,346	5	4,177.77	3,712.86
235-627-01-00	2984	HAYLOFT PL	218,727	849,772	1,068,499	2	6,050.13	5,376.86
235-627-02-00	2990	HAYLOFT PL	273,408	793,316	1,066,724	3	4,888.81	4,344.76
235-627-03-00	2991	HAYLOFT PL	273,408	813,128	1,086,536	2	6,050.13	5,376.86
235-627-04-00	2920	STABLE PL	218,727	691,314	910,041	5	4,177.77	3,712.86
235-627-05-00	2924	STABLE PL	541,216	598,583	1,139,799	5	4,177.77	3,712.86
235-627-06-00	2928	STABLE PL	273,408	701,076	974,484	4	4,533.29	4,028.82
235-627-07-00	2932	STABLE PL	728,280	739,724	1,468,004	4	4,533.29	4,028.82
235-627-08-00	2936	STABLE PL	194,837	766,252	961,089	4	4,533.29	4,028.82
235-627-09-00	2940	STABLE PL	530,604	663,255	1,193,859	4	4,533.29	4,028.82
235-627-10-00	2944	STABLE PL	207,791	637,650	845,441	5	4,177.77	3,712.86
235-627-11-00	2948	STABLE PL	262,472	598,270	860,742	5	4,177.77	3,712.86
235-627-12-00	2968	STABLE PL	832,320	848,966	1,681,286	1	6,248.85	5,553.46
235-627-13-00	2976	STABLE PL	273,408	823,410	1,096,818	2	6,050.13	5,376.86
235-627-14-00	2982	STABLE PL	273,408	808,497	1,081,905	2	6,050.13	5,376.86
235-627-15-00	2990	STABLE PL	795,906	689,785	1,485,691	3	4,888.81	4,344.76
235-627-16-00	3040	MIMLUS PL	153,109	709,658	862,767	5	4,177.77	3,712.86
235-627-17-00	3044	MIMLUS PL	229,663	624,169	853,832	5	4,177.77	3,712.86
235-627-18-00	3048	MIMLUS PL	92,997	376,698	469,695	4	4,533.29	4,028.82
235-627-19-00	3052	MIMLUS PL	153,109	747,943	901,052	4	4,533.29	4,028.82
235-627-20-00	3056	MIMLUS PL	185,917	746,709	932,626	4	4,533.29	4,028.82
235-627-21-00	3060	MIMLUS PL	816,000	729,300	1,545,300	4	4,533.29	4,028.82
235-627-22-00	3064	MIMLUS PL	218,727	676,300	895,027	5	4,177.77	3,712.86
235-627-23-00	3068	MIMLUS PL	343,461	609,435	952,896	5	4,177.77	3,712.86
235-627-36-00	3090	MIMLUS PL	238,134	789,332	1,027,466	3	4,888.81	4,344.76
Totals			\$97,383,728	\$210,475,716	\$307,859,444		\$1,404,296.98	\$1,248,023.14
Total Parcel Count								292

**San Diego
San Diego County
Community Facilities District No. 2008-01 Tax B (Fire Protection)
2026/27**

APN	Situs	Address	Assessed Land	Assessed Structure	Total Assessed Value	Land Use Class	FY 2026/27 Max Tax	Charge
235-560-01-00	2797	OVERLOOK POINT DR	\$301,749	\$389,285	\$691,034	1	\$719.73	\$719.72
235-560-02-00	2793	OVERLOOK POINT DR	458,654	522,961	981,615	1	719.73	719.72
235-560-03-00	2789	OVERLOOK POINT DR	384,471	503,119	887,590	1	719.73	719.72
235-560-04-00	2785	OVERLOOK POINT DR	373,635	537,755	911,390	1	719.73	719.72
235-560-05-00	2781	OVERLOOK POINT DR	336,567	330,489	667,056	1	719.73	719.72
235-560-06-00	2777	OVERLOOK POINT DR	394,595	454,504	849,099	1	719.73	719.72
235-560-07-00	2773	OVERLOOK POINT DR	394,595	428,058	822,653	1	719.73	719.72
235-560-08-00	2769	OVERLOOK POINT DR	344,027	360,974	705,001	1	719.73	719.72
235-560-09-00	2765	OVERLOOK POINT DR	313,355	379,393	692,748	1	719.73	719.72
235-560-10-00	2761	OVERLOOK POINT DR	380,739	406,135	786,874	1	719.73	719.72
235-560-11-00	2757	OVERLOOK POINT DR	394,595	399,039	793,634	1	719.73	719.72
235-560-12-00	2753	OVERLOOK POINT DR	301,749	386,638	688,387	1	719.73	719.72
235-560-13-00	2749	OVERLOOK POINT DR	353,764	474,292	828,056	1	719.73	719.72
235-560-14-00	2745	OVERLOOK POINT DR	290,145	461,760	751,905	1	719.73	719.72
235-560-15-00	2741	OVERLOOK POINT DR	336,567	428,538	765,105	1	719.73	719.72
235-560-16-00	2737	OVERLOOK POINT DR	278,537	387,414	665,951	1	719.73	719.72
235-560-17-00	2733	OVERLOOK POINT DR	382,138	405,300	787,438	1	719.73	719.72
235-560-18-00	2729	OVERLOOK POINT DR	399,055	456,063	855,118	1	719.73	719.72
235-560-19-00	2725	OVERLOOK POINT DR	266,500	407,122	673,622	1	719.73	719.72
235-560-20-00	2721	OVERLOOK POINT DR	353,241	399,046	752,287	1	719.73	719.72
235-560-21-00	2717	OVERLOOK POINT DR	272,388	393,637	666,025	1	719.73	719.72
235-560-22-00	2713	OVERLOOK POINT DR	636,724	583,664	1,220,388	1	719.73	719.72
235-560-23-00	2709	OVERLOOK POINT DR	341,347	404,768	746,115	1	719.73	719.72
235-560-24-00	2705	OVERLOOK POINT DR	284,454	382,846	667,300	1	719.73	719.72
235-560-25-00	2718	OVERLOOK POINT DR	261,699	383,349	645,048	1	719.73	719.72
235-560-26-00	2722	OVERLOOK POINT DR	238,942	415,653	654,595	1	719.73	719.72
235-560-27-00	2726	OVERLOOK POINT DR	318,589	404,885	723,474	1	719.73	719.72
235-560-28-00	2730	OVERLOOK POINT DR	261,699	364,231	625,930	1	719.73	719.72
235-560-29-00	2734	OVERLOOK POINT DR	359,208	542,816	902,024	1	719.73	719.72
235-560-30-00	2738	OVERLOOK POINT DR	238,996	491,447	730,443	1	719.73	719.72
235-560-31-00	2742	OVERLOOK POINT DR	750,000	420,000	1,170,000	1	719.73	719.72
235-560-32-00	2746	OVERLOOK POINT DR	266,903	411,151	678,054	1	719.73	719.72
235-560-33-00	2750	OVERLOOK POINT DR	364,495	553,135	917,630	1	719.73	719.72
235-560-34-00	2754	OVERLOOK POINT DR	290,145	417,514	707,659	1	719.73	719.72
235-560-35-00	2764	OVERLOOK POINT DR	266,931	397,963	664,894	1	719.73	719.72
235-560-36-00	2760	OVERLOOK POINT DR	324,961	426,729	751,690	1	719.73	719.72
235-561-01-00	2697	OVERLOOK POINT DR	675,000	325,000	1,000,000	1	719.73	719.72
235-561-02-00	2693	OVERLOOK POINT DR	402,868	441,425	844,293	1	719.73	719.72
235-561-03-00	2689	OVERLOOK POINT DR	467,598	466,262	933,860	1	719.73	719.72
235-561-04-00	2685	OVERLOOK POINT DR	298,203	374,932	673,135	1	719.73	719.72
235-561-05-00	2681	OVERLOOK POINT DR	267,386	684,514	951,900	1	719.73	719.72
235-561-06-00	2677	OVERLOOK POINT DR	700,000	500,000	1,200,000	1	719.73	719.72
235-561-07-00	2673	OVERLOOK POINT DR	378,812	416,574	795,386	1	719.73	719.72
235-561-08-00	2669	OVERLOOK POINT DR	348,173	331,692	679,865	1	719.73	719.72
235-561-09-00	2665	OVERLOOK POINT DR	689,780	376,726	1,066,506	1	719.73	719.72
235-561-10-00	2661	OVERLOOK POINT DR	348,173	405,344	753,517	1	719.73	719.72
235-561-11-00	2657	OVERLOOK POINT DR	420,825	499,239	920,064	1	719.73	719.72
235-561-12-00	2653	OVERLOOK POINT DR	309,522	346,663	656,185	1	719.73	719.72

APN	Situs	Address	Assessed Land	Assessed Structure	Total Assessed Value	Land Use Class	FY 2026/27 Max Tax	Charge
235-561-13-00	2649	OVERLOOK POINT DR	255,326	385,783	641,109	1	719.73	719.72
235-561-14-00	2645	OVERLOOK POINT DR	779,982	451,010	1,230,992	1	719.73	719.72
235-561-15-00	2641	OVERLOOK POINT DR	551,828	429,789	981,617	1	719.73	719.72
235-561-16-00	2637	OVERLOOK POINT DR	329,024	536,917	865,941	1	719.73	719.72
235-561-17-00	2633	OVERLOOK POINT DR	278,537	393,252	671,789	1	719.73	719.72
235-561-18-00	2629	OVERLOOK POINT DR	255,326	424,776	680,102	1	719.73	719.72
235-561-19-00	2625	OVERLOOK POINT DR	624,240	447,372	1,071,612	1	719.73	719.72
235-561-20-00	2621	OVERLOOK POINT DR	232,114	384,434	616,548	1	719.73	719.72
235-561-21-00	2617	OVERLOOK POINT DR	313,079	389,278	702,357	1	719.73	719.72
235-561-22-00	2613	OVERLOOK POINT DR	318,589	416,401	734,990	1	719.73	719.72
235-561-23-00	2609	OVERLOOK POINT DR	318,589	434,749	753,338	1	719.73	719.72
235-561-24-00	2605	OVERLOOK POINT DR	288,174	406,177	694,351	1	719.73	719.72
235-561-25-00	2640	OVERLOOK POINT DR	331,457	378,810	710,267	1	719.73	719.72
235-561-26-00	2644	OVERLOOK POINT DR	299,497	414,178	713,675	1	719.73	719.72
235-561-27-00	2648	OVERLOOK POINT DR	307,380	367,503	674,883	1	719.73	719.72
235-561-28-00	2666	OVERLOOK POINT DR	305,116	382,224	687,340	1	719.73	719.72
235-561-29-00	2670	OVERLOOK POINT DR	194,982	561,553	756,535	1	719.73	719.72
235-561-30-00	2674	OVERLOOK POINT DR	764,064	424,480	1,188,544	1	719.73	719.72
235-561-31-00	2678	OVERLOOK POINT DR	431,278	520,686	951,964	1	719.73	719.72
235-561-32-00	2682	OVERLOOK POINT DR	295,947	382,181	678,128	1	719.73	719.72
235-561-33-00	2686	OVERLOOK POINT DR	295,947	435,704	731,651	1	719.73	719.72
235-561-34-00	2690	OVERLOOK POINT DR	301,757	415,891	717,648	1	719.73	719.72
235-561-35-00	2694	OVERLOOK POINT DR	321,042	357,013	678,055	1	719.73	719.72
235-570-01-00	21455	TRAIL BLAZER LN	174,085	536,089	710,174	1	719.73	719.72
235-570-02-00	21461	TRAIL BLAZER LN	174,085	484,644	658,729	1	719.73	719.72
235-570-03-00	21467	TRAIL BLAZER LN	255,326	457,204	712,530	1	719.73	719.72
235-570-04-00	21473	TRAIL BLAZER LN	174,085	529,108	703,193	1	719.73	719.72
235-570-05-00	21479	TRAIL BLAZER LN	162,480	504,031	666,511	1	719.73	719.72
235-570-06-00	2824	STARRY NIGHT DR	79,224	225,491	304,715	1	719.73	719.72
235-570-07-00	2820	STARRY NIGHT DR	142,171	535,884	678,055	1	719.73	719.72
235-570-08-00	2816	STARRY NIGHT DR	185,917	500,777	686,694	1	719.73	719.72
235-570-09-00	2812	STARRY NIGHT DR	174,981	505,152	680,133	1	719.73	719.72
235-570-10-00	2808	STARRY NIGHT DR	153,109	519,848	672,957	1	719.73	719.72
235-570-11-00	2804	STARRY NIGHT DR	153,109	500,340	653,449	1	719.73	719.72
235-570-12-00	21475	RIDING TRAIL DR	398,815	460,760	859,575	1	719.73	719.72
235-570-13-00	21469	RIDING TRAIL DR	625,000	265,000	890,000	1	719.73	719.72
235-570-14-00	21463	RIDING TRAIL DR	650,000	285,000	935,000	1	719.73	719.72
235-570-15-00	21457	RIDING TRAIL DR	274,021	327,479	601,500	1	719.73	719.72
235-570-16-00	21451	RIDING TRAIL DR	295,833	363,002	658,835	1	719.73	719.72
235-570-17-00	21445	RIDING TRAIL DR	250,321	386,453	636,774	1	719.73	719.72
235-570-18-00	21439	RIDING TRAIL DR	144,459	355,178	499,637	1	719.73	719.72
235-570-19-00	21433	RIDING TRAIL DR	250,321	390,983	641,304	1	719.73	719.72
235-570-20-00	21427	RIDING TRAIL DR	322,809	390,400	713,209	1	719.73	719.72
235-570-21-00	21421	RIDING TRAIL DR	261,699	335,255	596,954	1	719.73	719.72
235-570-22-00	21415	RIDING TRAIL DR	273,076	368,473	641,549	1	719.73	719.72
235-570-23-00	21409	RIDING TRAIL DR	273,076	392,844	665,920	1	719.73	719.72
235-570-24-00	21464	TRAIL BLAZER LN	277,952	582,579	860,531	1	719.73	719.72
235-570-25-00	21458	TRAIL BLAZER LN	241,660	559,336	800,996	1	719.73	719.72
235-570-26-00	21452	TRAIL BLAZER LN	204,807	477,771	682,578	1	719.73	719.72
235-570-27-00	21446	TRAIL BLAZER LN	256,013	420,503	676,516	1	719.73	719.72
235-570-28-00	21440	TRAIL BLAZER LN	227,563	496,116	723,679	1	719.73	719.72
235-570-29-00	21434	TRAIL BLAZER LN	227,563	485,823	713,386	1	719.73	719.72

APN	Situs	Address	Assessed Land	Assessed Structure	Total Assessed Value	Land Use Class	FY 2026/27 Max Tax	Charge
235-570-30-00	21428	TRAIL BLAZER LN	182,050	523,848	705,898	1	719.73	719.72
235-570-31-00	21422	TRAIL BLAZER LN	182,050	483,129	665,179	1	719.73	719.72
235-570-32-00	21416	TRAIL BLAZER LN	227,563	508,872	736,435	1	719.73	719.72
235-570-33-00	21410	TRAIL BLAZER LN	284,255	716,991	1,001,246	1	719.73	719.72
235-570-34-00	2893	CALIFORNIA POPPY ST	624,240	468,180	1,092,420	1	719.73	719.72
235-570-35-00	2885	CALIFORNIA POPPY ST	276,145	431,343	707,488	1	719.73	719.72
235-570-36-00	2879	CALIFORNIA POPPY ST	551,412	541,008	1,092,420	1	719.73	719.72
235-570-37-00	2871	CALIFORNIA POPPY ST	307,211	427,861	735,072	1	719.73	719.72
235-570-38-00	2863	CALIFORNIA POPPY ST	250,321	482,481	732,802	1	719.73	719.72
235-570-39-00	2855	FISHERS PL	279,108	538,124	817,232	1	719.73	719.72
235-570-40-00	2847	FISHERS PL	224,396	579,429	803,825	1	719.73	719.72
235-570-41-00	2839	FISHERS PL	147,916	485,889	633,805	1	719.73	719.72
235-570-42-00	2831	FISHERS PL	243,739	503,135	746,874	1	719.73	719.72
235-570-43-00	2823	FISHERS PL	204,807	524,449	729,256	1	719.73	719.72
235-570-44-00	2854	FISHERS PL	216,184	531,651	747,835	1	719.73	719.72
235-570-45-00	2846	FISHERS PL	261,321	490,965	752,286	1	719.73	719.72
235-570-46-00	2838	FISHERS PL	437,456	281,066	718,522	1	719.73	719.72
235-570-47-00	2830	FISHERS PL	530,604	435,095	965,699	1	719.73	719.72
235-570-48-00	2822	FISHERS PL	344,801	639,498	984,299	1	719.73	719.72
235-570-49-00	2855	CALIFORNIA POPPY ST	238,942	496,920	735,862	1	719.73	719.72
235-570-50-00	2847	CALIFORNIA POPPY ST	227,563	471,940	699,503	1	719.73	719.72
235-570-51-00	2839	CALIFORNIA POPPY ST	339,395	613,142	952,537	1	719.73	719.72
235-570-52-00	2831	CALIFORNIA POPPY ST	204,807	484,350	689,157	1	719.73	719.72
235-570-53-00	2823	CALIFORNIA POPPY ST	273,076	441,382	714,458	1	719.73	719.72
235-570-54-00	2815	CALIFORNIA POPPY ST	541,008	551,412	1,092,420	1	719.73	719.72
235-570-55-00	2807	CALIFORNIA POPPY ST	950,000	875,000	1,825,000	1	719.73	719.72
235-571-01-00	21511	TRAIL BLAZER LN	194,837	493,819	688,656	1	719.73	719.72
235-571-02-00	21517	TRAIL BLAZER LN	504,900	514,080	1,018,980	1	719.73	719.72
235-571-03-00	21523	TRAIL BLAZER LN	194,837	511,684	706,521	1	719.73	719.72
235-571-04-00	21529	TRAIL BLAZER LN	173,188	537,859	711,047	1	719.73	719.72
235-571-05-00	21535	TRAIL BLAZER LN	216,485	499,243	715,728	1	719.73	719.72
235-571-06-00	21541	TRAIL BLAZER LN	216,485	537,694	754,179	1	719.73	719.72
235-571-07-00	21547	TRAIL BLAZER LN	205,661	506,825	712,486	1	719.73	719.72
235-571-08-00	21641	TRAIL RIDGE DR	261,699	399,828	661,527	1	719.73	719.72
235-571-09-00	21647	TRAIL RIDGE DR	342,079	453,825	795,904	1	719.73	719.72
235-571-10-00	21653	TRAIL RIDGE DR	321,099	357,661	678,760	1	719.73	719.72
235-571-11-00	21659	TRAIL RIDGE DR	381,086	414,817	795,903	1	719.73	719.72
235-571-12-00	21665	TRAIL RIDGE DR	250,321	363,103	613,424	1	719.73	719.72
235-571-13-00	21671	TRAIL RIDGE DR	349,429	584,431	933,860	1	719.73	719.72
235-571-14-00	21677	TRAIL RIDGE DR	479,400	387,600	867,000	1	719.73	719.72
235-571-15-00	21683	TRAIL RIDGE DR	266,931	395,274	662,205	1	719.73	719.72
235-571-16-00	21689	TRAIL RIDGE DR	295,833	368,540	664,373	1	719.73	719.72
235-572-02-00	2806	CALIFORNIA POPPY ST	742,845	716,315	1,459,160	1	719.73	719.72
235-580-01-00	21538	TRAIL RIDGE DR	390,649	491,842	882,491	1	719.73	719.72
235-580-02-00	21542	TRAIL RIDGE DR	307,783	431,212	738,995	1	719.73	719.72
235-580-03-00	21546	TRAIL RIDGE DR	331,459	487,565	819,024	1	719.73	719.72
235-580-04-00	21550	TRAIL RIDGE DR	301,749	424,655	726,404	1	719.73	719.72
235-580-05-00	21554	TRAIL RIDGE DR	324,961	396,800	721,761	1	719.73	719.72
235-580-06-00	21558	TRAIL RIDGE DR	311,011	438,132	749,143	1	719.73	719.72
235-580-07-00	21562	TRAIL RIDGE DR	243,720	579,013	822,733	1	719.73	719.72
235-580-08-00	21566	TRAIL RIDGE DR	266,931	486,165	753,096	1	719.73	719.72
235-580-09-00	21570	TRAIL RIDGE DR	307,783	446,168	753,951	1	719.73	719.72

APN	Situs	Address	Assessed Land	Assessed Structure	Total Assessed Value	Land Use Class	FY 2026/27 Max Tax	Charge
235-580-10-00	21574	TRAIL RIDGE DR	341,347	427,706	769,053	1	719.73	719.72
235-580-11-00	21578	TRAIL RIDGE DR	624,240	405,756	1,029,996	1	719.73	719.72
235-580-12-00	21582	TRAIL RIDGE DR	267,722	479,670	747,392	1	719.73	719.72
235-580-13-00	21586	TRAIL RIDGE DR	774,676	551,824	1,326,500	1	719.73	719.72
235-580-14-00	21590	TRAIL RIDGE DR	197,296	422,399	619,695	1	719.73	719.72
235-580-15-00	21594	TRAIL RIDGE DR	248,330	593,773	842,103	1	719.73	719.72
235-580-16-00	21573	TRAIL RIDGE DR	636,724	508,318	1,145,042	1	719.73	719.72
235-580-17-00	21569	TRAIL RIDGE DR	232,114	535,090	767,204	1	719.73	719.72
235-580-18-00	21565	TRAIL RIDGE DR	307,783	495,888	803,671	1	719.73	719.72
235-580-19-00	21561	TRAIL RIDGE DR	714,000	489,600	1,203,600	1	719.73	719.72
235-580-20-00	21557	TRAIL RIDGE DR	324,408	500,400	824,808	1	719.73	719.72
235-580-21-00	21553	TRAIL RIDGE DR	266,931	533,866	800,797	1	719.73	719.72
235-580-22-00	21549	TRAIL RIDGE DR	331,459	500,625	832,084	1	719.73	719.72
235-580-23-00	21545	TRAIL RIDGE DR	307,783	498,244	806,027	1	719.73	719.72
235-580-24-00	21541	TRAIL RIDGE DR	104,451	230,980	335,431	1	719.73	719.72
235-580-25-00	21542	HARMONY VILLAGE DR	540,600	510,000	1,050,600	1	719.73	719.72
235-580-26-00	21546	HARMONY VILLAGE DR	196,854	503,784	700,638	1	719.73	719.72
235-580-27-00	21550	HARMONY VILLAGE DR	218,727	532,389	751,116	1	719.73	719.72
235-580-28-00	21554	HARMONY VILLAGE DR	240,600	504,001	744,601	1	719.73	719.72
235-580-29-00	21558	HARMONY VILLAGE DR	196,854	544,010	740,864	1	719.73	719.72
235-580-30-00	21562	HARMONY VILLAGE DR	240,600	510,659	751,259	1	719.73	719.72
235-580-31-00	21566	HARMONY VILLAGE DR	185,917	542,977	728,894	1	719.73	719.72
235-580-32-00	21570	HARMONY VILLAGE DR	240,600	505,152	745,752	1	719.73	719.72
235-580-33-00	21574	HARMONY VILLAGE DR	262,472	503,819	766,291	1	719.73	719.72
235-580-34-00	21524	SADDLE BRED LN	255,326	382,830	638,156	1	719.73	719.72
235-580-35-00	21530	SADDLE BRED LN	301,749	413,437	715,186	1	719.73	719.72
235-581-01-00	21534	TRAIL RIDGE DR	278,876	565,618	844,494	1	719.73	719.72
235-581-02-00	21530	TRAIL RIDGE DR	345,808	461,145	806,953	1	719.73	719.72
235-581-03-00	21526	TRAIL RIDGE DR	234,257	526,555	760,812	1	719.73	719.72
235-581-04-00	21522	TRAIL RIDGE DR	323,498	466,673	790,171	1	719.73	719.72
235-581-05-00	21518	TRAIL RIDGE DR	256,567	478,445	735,012	1	719.73	719.72
235-581-06-00	21514	TRAIL RIDGE DR	211,946	524,292	736,238	1	719.73	719.72
235-581-07-00	21510	TRAIL RIDGE DR	250,412	588,469	838,881	1	719.73	719.72
235-581-08-00	21506	TRAIL RIDGE DR	261,751	560,893	822,644	1	719.73	719.72
235-581-09-00	21502	TRAIL RIDGE DR	570,000	665,000	1,235,000	1	719.73	719.72
235-581-10-00	21523	TRAIL RIDGE DR	290,032	562,310	852,342	1	719.73	719.72
235-581-11-00	21519	TRAIL RIDGE DR	714,000	448,800	1,162,800	1	719.73	719.72
235-581-12-00	21515	TRAIL RIDGE DR	337,681	631,318	968,999	1	719.73	719.72
235-581-13-00	21511	TRAIL RIDGE DR	189,635	572,463	762,098	1	719.73	719.72
235-581-14-00	21507	TRAIL RIDGE DR	278,876	465,920	744,796	1	719.73	719.72
235-581-15-00	21503	TRAIL RIDGE DR	290,032	527,301	817,333	1	719.73	719.72
235-581-16-00	21520	HARMONY VILLAGE DR	432,972	324,620	757,592	1	719.73	719.72
235-581-17-00	21516	HARMONY VILLAGE DR	184,013	536,250	720,263	1	719.73	719.72
235-581-18-00	21512	HARMONY VILLAGE DR	184,013	504,412	688,425	1	719.73	719.72
235-581-19-00	21508	HARMONY VILLAGE DR	326,893	468,151	795,044	1	719.73	719.72
235-581-20-00	21504	HARMONY VILLAGE DR	238,134	535,802	773,936	1	719.73	719.72
235-582-01-00	21480	TRAIL RIDGE DR	345,808	524,212	870,020	1	719.73	719.72
235-582-02-00	21474	TRAIL RIDGE DR	278,876	474,093	752,969	1	719.73	719.72
235-582-03-00	21468	TRAIL RIDGE DR	256,567	466,173	722,740	1	719.73	719.72
235-582-04-00	21462	TRAIL RIDGE DR	167,325	575,494	742,819	1	719.73	719.72
235-582-05-00	21456	TRAIL RIDGE DR	278,876	466,323	745,199	1	719.73	719.72
235-582-06-00	21450	TRAIL RIDGE DR	290,032	452,023	742,055	1	719.73	719.72

APN	Situs	Address	Assessed Land	Assessed Structure	Total Assessed Value	Land Use Class	FY 2026/27 Max Tax	Charge
235-582-07-00	21444	TRAIL RIDGE DR	256,567	526,741	783,308	1	719.73	719.72
235-582-08-00	21438	TRAIL RIDGE DR	276,643	479,973	756,616	1	719.73	719.72
235-582-09-00	21432	TRAIL RIDGE DR	208,226	556,180	764,406	1	719.73	719.72
235-582-10-00	21426	TRAIL RIDGE DR	216,184	549,917	766,101	1	719.73	719.72
235-582-11-00	21420	TRAIL RIDGE DR	610,190	453,132	1,063,322	1	719.73	719.72
235-582-12-00	21414	TRAIL RIDGE DR	284,454	473,451	757,905	1	719.73	719.72
235-582-13-00	21408	TRAIL RIDGE DR	199,118	583,817	782,935	1	719.73	719.72
235-582-14-00	21481	TRAIL RIDGE DR	228,944	731,447	960,391	1	719.73	719.72
235-582-15-00	21475	TRAIL RIDGE DR	290,032	496,650	786,682	1	719.73	719.72
235-582-16-00	21469	TRAIL RIDGE DR	587,409	391,606	979,015	1	719.73	719.72
235-582-17-00	21463	TRAIL RIDGE DR	290,032	461,241	751,273	1	719.73	719.72
235-582-18-00	21457	TRAIL RIDGE DR	424,483	673,867	1,098,350	1	719.73	719.72
235-582-19-00	21451	TRAIL RIDGE DR	286,673	597,665	884,338	1	719.73	719.72
235-582-20-00	21445	TRAIL RIDGE DR	368,846	596,850	965,696	1	719.73	719.72
235-582-21-00	21439	TRAIL RIDGE DR	189,635	569,380	759,015	1	719.73	719.72
235-582-22-00	21433	TRAIL RIDGE DR	234,257	452,642	686,899	1	719.73	719.72
235-582-23-00	21427	TRAIL RIDGE DR	261,460	528,712	790,172	1	719.73	719.72
235-582-24-00	21421	TRAIL RIDGE DR	204,807	590,285	795,092	1	719.73	719.72
235-582-25-00	21415	TRAIL RIDGE DR	204,807	544,931	749,738	1	719.73	719.72
235-582-26-00	21409	TRAIL RIDGE DR	136,703	546,820	683,523	1	719.73	719.72
235-582-27-00	21498	HARMONY VILLAGE DR	341,347	385,606	726,953	1	719.73	719.72
235-582-28-00	21492	HARMONY VILLAGE DR	341,347	386,859	728,206	1	719.73	719.72
235-582-29-00	21486	HARMONY VILLAGE DR	375,481	442,499	817,980	1	719.73	719.72
235-582-30-00	21480	HARMONY VILLAGE DR	420,185	587,954	1,008,139	1	719.73	719.72
235-582-31-00	21474	HARMONY VILLAGE DR	273,076	390,146	663,222	1	719.73	719.72
235-582-32-00	21468	HARMONY VILLAGE DR	663,000	336,600	999,600	1	719.73	719.72
235-582-33-00	21462	HARMONY VILLAGE DR	273,076	390,146	663,222	1	719.73	719.72
235-582-34-00	21456	HARMONY VILLAGE DR	284,454	414,616	699,070	1	719.73	719.72
235-582-35-00	21450	HARMONY VILLAGE DR	238,942	441,080	680,022	1	719.73	719.72
235-582-36-00	21444	HARMONY VILLAGE DR	250,321	387,206	637,527	1	719.73	719.72
235-582-37-00	21438	HARMONY VILLAGE DR	335,135	564,289	899,424	1	719.73	719.72
235-582-38-00	21432	HARMONY VILLAGE DR	250,321	414,540	664,861	1	719.73	719.72
235-582-39-00	21426	HARMONY VILLAGE DR	379,721	512,778	892,499	1	719.73	719.72
235-582-40-00	21420	HARMONY VILLAGE DR	261,699	445,737	707,436	1	719.73	719.72
235-582-41-00	21414	HARMONY VILLAGE DR	484,500	443,700	928,200	1	719.73	719.72
235-582-42-00	21408	HARMONY VILLAGE DR	284,454	411,029	695,483	1	719.73	719.72
235-582-43-00	2947	ELDENBERRY ST	273,076	510,029	783,105	1	719.73	719.72
235-582-44-00	2941	ELDENBERRY ST	204,807	487,767	692,574	1	719.73	719.72
235-582-45-00	2935	ELDENBERRY ST	250,321	600,657	850,978	1	719.73	719.72
235-582-46-00	2929	ELDENBERRY ST	227,563	487,725	715,288	1	719.73	719.72
235-582-47-00	2923	ELDENBERRY ST	261,930	449,905	711,835	1	719.73	719.72
235-582-48-00	2917	ELDENBERRY ST	261,699	476,780	738,479	1	719.73	719.72
235-582-49-00	2911	ELDENBERRY ST	273,076	494,172	767,248	1	719.73	719.72
235-582-50-00	2905	ELDENBERRY ST	172,269	387,677	559,946	1	719.73	719.72
235-590-01-00	21774	AMBLE DR	238,942	624,552	863,494	1	719.73	719.72
235-590-02-00	21770	AMBLE DR	178,480	642,094	820,574	1	719.73	719.72
235-590-03-00	21766	AMBLE DR	153,194	766,868	920,062	1	719.73	719.72
235-590-04-00	21762	AMBLE DR	575,476	378,879	954,355	1	719.73	719.72
235-590-05-00	21758	AMBLE DR	455,130	421,075	876,205	1	719.73	719.72
235-590-06-00	21754	AMBLE DR	625,000	651,888	1,276,888	1	719.73	719.72
235-590-07-00	21750	AMBLE DR	739,500	622,200	1,361,700	1	719.73	719.72
235-590-08-00	21746	AMBLE DR	223,101	539,797	762,898	1	719.73	719.72

APN	Situs	Address	Assessed Land	Assessed Structure	Total Assessed Value	Land Use Class	FY 2026/27 Max Tax	Charge
235-590-09-00	21742	AMBLE DR	178,480	606,728	785,208	1	719.73	719.72
235-590-10-00	21738	AMBLE DR	223,101	608,621	831,722	1	719.73	719.72
235-590-11-00	21734	AMBLE DR	245,412	642,346	887,758	1	719.73	719.72
235-590-12-00	21877	DEER GRASS DR	250,321	883,751	1,134,072	1	719.73	719.72
235-590-13-00	21873	DEER GRASS DR	728,280	681,462	1,409,742	1	719.73	719.72
235-590-14-00	21869	DEER GRASS DR	848,960	582,598	1,431,558	1	719.73	719.72
235-590-15-00	21865	DEER GRASS DR	133,860	734,911	868,771	1	719.73	719.72
235-590-16-00	21861	DEER GRASS DR	238,942	591,216	830,158	1	719.73	719.72
235-590-17-00	21857	DEER GRASS DR	145,015	687,046	832,061	1	719.73	719.72
235-590-18-00	21853	DEER GRASS DR	227,563	643,078	870,641	1	719.73	719.72
235-590-19-00	21849	DEER GRASS DR	665,856	660,654	1,326,510	1	719.73	719.72
235-590-20-00	21845	DEER GRASS DR	216,184	658,508	874,692	1	719.73	719.72
235-590-21-00	21841	DEER GRASS DR	111,550	687,033	798,583	1	719.73	719.72
235-590-22-00	21837	DEER GRASS DR	843,654	583,660	1,427,314	1	719.73	719.72
235-590-23-00	21833	DEER GRASS DR	145,015	637,220	782,235	1	719.73	719.72
235-590-24-00	21829	DEER GRASS DR	174,981	591,753	766,734	1	719.73	719.72
235-590-25-00	21825	DEER GRASS DR	145,015	672,544	817,559	1	719.73	719.72
235-590-26-00	21821	DEER GRASS DR	323,498	619,813	943,311	1	719.73	719.72
235-590-27-00	21872	DEER GRASS DR	238,942	690,789	929,731	1	719.73	719.72
235-590-28-00	21868	DEER GRASS DR	168,060	670,821	838,881	1	719.73	719.72
235-590-29-00	21864	DEER GRASS DR	167,325	613,533	780,858	1	719.73	719.72
235-590-30-00	21860	DEER GRASS DR	624,240	645,048	1,269,288	1	719.73	719.72
235-590-31-00	21856	DEER GRASS DR	165,820	752,291	918,111	1	719.73	719.72
235-590-32-00	21852	DEER GRASS DR	147,916	653,026	800,942	1	719.73	719.72
235-590-33-00	21848	DEER GRASS DR	227,563	610,977	838,540	1	719.73	719.72
235-590-34-00	21844	DEER GRASS DR	193,429	680,766	874,195	1	719.73	719.72
235-590-35-00	21840	DEER GRASS DR	170,671	685,995	856,666	1	719.73	719.72
235-590-36-00	21836	DEER GRASS DR	216,184	594,990	811,174	1	719.73	719.72
235-590-37-00	21767	AMBLE DR	256,567	839,956	1,096,523	1	719.73	719.72
235-590-38-00	21755	AMBLE DR	210,967	340,429	551,396	1	719.73	719.72
235-590-39-00	21747	AMBLE DR	301,188	652,625	953,813	1	719.73	719.72
235-590-40-00	21741	AMBLE DR	301,188	820,908	1,122,096	1	719.73	719.72
235-590-41-00	21735	AMBLE DR	401,585	658,824	1,060,409	1	719.73	719.72
235-590-42-17	21672	LONG TROT DR	493,558	333,172	826,730	1	719.73	719.72
235-590-42-18	21678	LONG TROT DR	211,946	581,072	793,018	1	719.73	719.72
235-590-42-19	21684	LONG TROT DR	185,917	530,416	716,333	1	719.73	719.72
235-590-42-20	21690	LONG TROT DR	189,635	574,202	763,837	1	719.73	719.72
235-590-42-21	21702	LONG TROT DR	216,485	568,153	784,638	1	719.73	719.72
235-590-42-22	21708	LONG TROT DR	478,584	561,816	1,040,400	1	719.73	719.72
235-590-42-23	21714	LONG TROT DR	200,792	580,812	781,604	1	719.73	719.72
235-590-42-24	21720	LONG TROT DR	636,724	451,013	1,087,737	1	719.73	719.72
235-591-01-00	2977	FLEDGLING DR	170,671	673,251	843,922	1	719.73	719.72
235-591-02-00	2969	FLEDGLING DR	227,563	594,321	821,884	1	719.73	719.72
235-591-03-00	2961	FLEDGLING DR	227,563	632,382	859,945	1	719.73	719.72
235-591-04-00	2953	FLEDGLING DR	341,347	663,377	1,004,724	1	719.73	719.72
235-591-05-00	2945	FLEDGLING DR	248,345	623,009	871,354	1	719.73	719.72
235-591-06-00	2937	FLEDGLING DR	180,265	598,521	778,786	1	719.73	719.72
235-591-07-00	2929	FLEDGLING DR	204,807	595,020	799,827	1	719.73	719.72
235-591-08-00	2921	FLEDGLING DR	424,483	700,397	1,124,880	1	719.73	719.72
235-591-09-00	2913	FLEDGLING DR	739,500	668,100	1,407,600	1	719.73	719.72
235-591-10-00	2905	FLEDGLING DR	676,260	593,028	1,269,288	1	719.73	719.72
235-591-11-00	2970	FLEDGLING DR	197,296	627,080	824,376	1	719.73	719.72

APN	Situs	Address	Assessed Land	Assessed Structure	Total Assessed Value	Land Use Class	FY 2026/27 Max Tax	Charge
235-591-12-00	2962	FLEDGLING DR	150,874	661,995	812,869	1	719.73	719.72
235-591-13-00	2954	FLEDGLING DR	232,114	611,105	843,219	1	719.73	719.72
235-591-14-00	2946	FLEDGLING DR	469,200	703,800	1,173,000	1	719.73	719.72
235-591-15-00	2938	FLEDGLING DR	204,807	596,525	801,332	1	719.73	719.72
235-591-16-00	2930	FLEDGLING DR	162,480	603,703	766,183	1	719.73	719.72
235-591-17-00	2922	FLEDGLING DR	806,512	636,720	1,443,232	1	719.73	719.72
235-591-18-00	2914	FLEDGLING DR	214,502	704,154	918,656	1	719.73	719.72
235-591-19-00	2906	FLEDGLING DR	320,436	560,818	881,254	1	719.73	719.72
235-591-20-00	3044	STARRY NIGHT DR	185,203	619,717	804,920	1	719.73	719.72
235-591-21-00	3050	STARRY NIGHT DR	182,050	674,656	856,706	1	719.73	719.72
235-591-22-00	3056	STARRY NIGHT DR	237,274	626,702	863,976	1	719.73	719.72
235-591-23-00	3062	STARRY NIGHT DR	197,151	732,653	929,804	1	719.73	719.72
235-591-24-00	3068	STARRY NIGHT DR	739,500	612,000	1,351,500	1	719.73	719.72
235-591-25-00	3074	STARRY NIGHT DR	232,114	721,602	953,716	1	719.73	719.72
235-591-26-00	3080	STARRY NIGHT DR	601,800	748,680	1,350,480	1	719.73	719.72
235-591-27-00	3086	STARRY NIGHT DR	193,429	597,243	790,672	1	719.73	719.72
235-591-28-00	3092	STARRY NIGHT DR	324,961	622,240	947,201	1	719.73	719.72
235-591-29-00	3098	STARRY NIGHT DR	340,584	606,540	947,124	1	719.73	719.72
235-591-30-00	3005	STARRY NIGHT DR	165,745	814,167	979,912	1	719.73	719.72
235-591-31-00	3011	STARRY NIGHT DR	750,000	742,000	1,492,000	1	719.73	719.72
235-591-32-00	3017	STARRY NIGHT DR	769,370	716,310	1,485,680	1	719.73	719.72
235-591-33-00	3023	STARRY NIGHT DR	718,393	659,631	1,378,024	1	719.73	719.72
235-591-34-00	3029	STARRY NIGHT DR	624,240	752,209	1,376,449	1	719.73	719.72
235-591-35-00	3035	STARRY NIGHT DR	290,913	694,096	985,009	1	719.73	719.72
235-591-36-00	3041	STARRY NIGHT DR	398,238	432,257	830,495	1	719.73	719.72
235-591-37-00	3047	STARRY NIGHT DR	284,107	679,896	964,003	1	719.73	719.72
235-591-38-00	3053	STARRY NIGHT DR	324,961	555,602	880,563	1	719.73	719.72
235-591-39-00	3059	STARRY NIGHT DR	348,173	513,628	861,801	1	719.73	719.72
235-591-40-00	3065	STARRY NIGHT DR	190,542	665,657	856,199	1	719.73	719.72
235-591-41-00	3071	STARRY NIGHT DR	336,567	541,969	878,536	1	719.73	719.72
235-591-42-00	3077	STARRY NIGHT DR	929,000	651,000	1,580,000	1	719.73	719.72
235-591-43-00	3083	STARRY NIGHT DR	193,429	652,126	845,555	1	719.73	719.72
235-591-44-00	3089	STARRY NIGHT DR	765,000	663,000	1,428,000	1	719.73	719.72
235-591-45-09	21626	LONG TROT DR	224,322	674,093	898,415	1	719.73	719.72
235-591-45-10	21632	LONG TROT DR	178,480	587,764	766,244	1	719.73	719.72
235-591-45-11	21638	LONG TROT DR	189,635	543,589	733,224	1	719.73	719.72
235-591-45-12	21644	LONG TROT DR	424,483	583,664	1,008,147	1	719.73	719.72
235-591-45-13	21650	LONG TROT DR	200,792	571,031	771,823	1	719.73	719.72
235-591-45-14	21656	LONG TROT DR	200,039	606,369	806,408	1	719.73	719.72
235-591-45-15	21662	LONG TROT DR	200,792	579,955	780,747	1	719.73	719.72
235-591-45-16	21668	LONG TROT DR	223,101	600,486	823,587	1	719.73	719.72
235-591-46-01	3012	STARRY NIGHT DR	700,000	687,735	1,387,735	1	719.73	719.72
235-591-46-02	3018	STARRY NIGHT DR	178,480	591,288	769,768	1	719.73	719.72
235-591-46-03	3024	STARRY NIGHT DR	178,480	536,901	715,381	1	719.73	719.72
235-591-46-04	3030	STARRY NIGHT DR	189,635	573,387	763,022	1	719.73	719.72
235-591-46-05	3036	STARRY NIGHT DR	223,101	567,615	790,716	1	719.73	719.72
235-591-46-06	3042	STARRY NIGHT DR	765,000	540,600	1,305,600	1	719.73	719.72
235-591-46-07	3048	STARRY NIGHT DR	765,000	559,980	1,324,980	1	719.73	719.72
235-591-46-08	21620	LONG TROT DR	211,946	596,975	808,921	1	719.73	719.72
235-600-01-00	2961	STARRY NIGHT DR	295,282	596,034	891,316	1	719.73	719.72
235-600-02-00	2953	STARRY NIGHT DR	639,846	750,128	1,389,974	1	719.73	719.72
235-600-03-00	2945	STARRY NIGHT DR	676,260	598,230	1,274,490	1	719.73	719.72

APN	Situs	Address	Assessed Land	Assessed Structure	Total Assessed Value	Land Use Class	FY 2026/27 Max Tax	Charge
235-600-04-00	2937	STARRY NIGHT DR	604,888	530,604	1,135,492	1	719.73	719.72
235-600-05-00	2929	STARRY NIGHT DR	109,363	655,127	764,490	1	719.73	719.72
235-600-06-00	2921	STARRY NIGHT DR	700,000	675,000	1,375,000	1	719.73	719.72
235-600-07-00	2913	STARRY NIGHT DR	179,416	846,857	1,026,273	1	719.73	719.72
235-600-08-00	2905	STARRY NIGHT DR	785,502	724,118	1,509,620	1	719.73	719.72
235-600-09-00	21591	WILGEN RD	865,945	589,925	1,455,870	1	719.73	719.72
235-600-10-00	21583	WILGEN RD	479,670	872,786	1,352,456	1	719.73	719.72
235-600-11-00	21577	WILGEN RD	757,701	730,641	1,488,342	1	719.73	719.72
235-600-12-00	21571	WILGEN RD	334,654	758,771	1,093,425	1	719.73	719.72
235-600-13-00	21563	WILGEN RD	259,782	835,125	1,094,907	1	719.73	719.72
235-600-14-00	21545	WILGEN RD	541,216	714,685	1,255,901	1	719.73	719.72
235-600-15-00	21527	WILGEN RD	955,087	745,498	1,700,585	1	719.73	719.72
235-600-16-00	21509	WILGEN RD	649,458	929,296	1,578,754	1	719.73	719.72
235-600-17-00	21485	WILGEN RD	649,458	768,417	1,417,875	1	719.73	719.72
235-600-18-00	21479	WILGEN RD	422,148	727,159	1,149,307	1	719.73	719.72
235-600-19-00	21473	WILGEN RD	313,905	886,595	1,200,500	1	719.73	719.72
235-600-20-57	2960	STARRY NIGHT DR	207,791	625,284	833,075	1	719.73	719.72
235-600-20-58	2952	STARRY NIGHT DR	207,791	617,116	824,907	1	719.73	719.72
235-600-20-59	2944	STARRY NIGHT DR	164,045	554,032	718,077	1	719.73	719.72
235-600-20-60	2936	STARRY NIGHT DR	556,614	598,230	1,154,844	1	719.73	719.72
235-600-20-61	2928	STARRY NIGHT DR	80,390	768,166	848,556	1	719.73	719.72
235-600-20-62	2920	STARRY NIGHT DR	82,212	740,633	822,845	1	719.73	719.72
235-600-20-63	2912	STARRY NIGHT DR	742,840	636,720	1,379,560	1	719.73	719.72
235-600-20-64	2904	STARRY NIGHT DR	645,048	637,765	1,282,813	1	719.73	719.72
235-601-01-00	2924	GAIT WAY	324,729	711,048	1,035,777	1	719.73	719.72
235-601-02-00	2928	GAIT WAY	422,148	628,784	1,050,932	1	719.73	719.72
235-601-03-00	2932	GAIT WAY	983,178	681,462	1,664,640	1	719.73	719.72
235-601-04-00	2936	GAIT WAY	389,674	779,638	1,169,312	1	719.73	719.72
235-601-05-00	2940	GAIT WAY	162,364	773,392	935,756	1	719.73	719.72
235-601-06-00	2944	GAIT WAY	853,128	702,270	1,555,398	1	719.73	719.72
235-601-07-00	2948	GAIT WAY	238,134	629,162	867,296	1	719.73	719.72
235-601-08-00	2952	GAIT WAY	259,782	685,375	945,157	1	719.73	719.72
235-602-01-00	2960	GAIT WAY	173,188	692,582	865,770	1	719.73	719.72
235-602-02-00	2964	GAIT WAY	248,958	630,469	879,427	1	719.73	719.72
235-602-03-00	2968	GAIT WAY	248,958	704,830	953,788	1	719.73	719.72
235-602-04-00	2972	GAIT WAY	800,000	765,000	1,565,000	1	719.73	719.72
235-602-05-00	2976	GAIT WAY	248,958	746,531	995,489	1	719.73	719.72
235-602-06-00	2980	GAIT WAY	248,958	709,861	958,819	1	719.73	719.72
235-602-07-00	2984	GAIT WAY	303,080	631,300	934,380	1	719.73	719.72
235-602-08-00	2988	GAIT WAY	216,485	687,620	904,105	1	719.73	719.72
235-602-09-00	2990	ELDENBERRY ST	379,272	810,492	1,189,764	1	719.73	719.72
235-602-10-00	2991	ELDENBERRY ST	801,108	749,088	1,550,196	1	719.73	719.72
235-602-11-00	21331	WILGEN RD	234,257	774,382	1,008,639	1	719.73	719.72
235-602-12-00	21325	WILGEN RD	1,082,016	572,220	1,654,236	1	719.73	719.72
235-603-01-00	3052	HEIRLOOM PL	676,260	676,260	1,352,520	1	719.73	719.72
235-603-02-00	3056	HEIRLOOM PL	218,727	642,352	861,079	1	719.73	719.72
235-603-03-00	3060	HEIRLOOM PL	848,966	875,496	1,724,462	1	719.73	719.72
235-603-04-00	3064	HEIRLOOM PL	203,425	808,644	1,012,069	1	719.73	719.72
235-603-05-00	3068	HEIRLOOM PL	180,449	678,489	858,938	1	719.73	719.72
235-603-06-00	3072	HEIRLOOM PL	56,331	197,428	253,759	1	719.73	719.72
235-603-07-00	3076	HEIRLOOM PL	700,000	644,000	1,344,000	1	719.73	719.72
235-603-08-00	3080	HEIRLOOM PL	180,449	721,867	902,316	1	719.73	719.72

APN	Situs	Address	Assessed Land	Assessed Structure	Total Assessed Value	Land Use Class	FY 2026/27 Max Tax	Charge
235-603-09-00	3010	HEIRLOOM PL	356,964	855,109	1,212,073	1	719.73	719.72
235-603-10-00	3084	HEIRLOOM PL	1,066,410	873,936	1,940,346	1	719.73	719.72
235-603-11-00	3090	HEIRLOOM PL	218,348	467,256	685,604	1	719.73	719.72
235-603-12-00	3096	HEIRLOOM PL	189,635	754,745	944,380	1	719.73	719.72
235-610-01-00	21674	SADDLE BRED LN	422,080	490,556	912,636	1	719.73	719.72
235-610-02-00	21670	SADDLE BRED LN	315,722	490,793	806,515	1	719.73	719.72
235-610-03-00	21666	SADDLE BRED LN	255,326	384,909	640,235	1	719.73	719.72
235-610-04-00	21662	SADDLE BRED LN	295,473	357,100	652,573	1	719.73	719.72
235-610-05-00	21658	SADDLE BRED LN	345,589	595,971	941,560	1	719.73	719.72
235-610-06-00	21654	SADDLE BRED LN	261,699	353,749	615,448	1	719.73	719.72
235-610-07-00	21650	SADDLE BRED LN	232,114	341,280	573,394	1	719.73	719.72
235-610-08-00	21646	SADDLE BRED LN	290,145	312,079	602,224	1	719.73	719.72
235-610-09-00	21642	SADDLE BRED LN	184,425	135,241	319,666	1	719.73	719.72
235-610-10-00	21675	TRAIL BLAZER LN	331,459	353,831	685,290	1	719.73	719.72
235-610-11-00	21671	TRAIL BLAZER LN	295,947	367,214	663,161	1	719.73	719.72
235-610-12-00	21667	TRAIL BLAZER LN	440,044	515,035	955,079	1	719.73	719.72
235-610-13-00	21663	TRAIL BLAZER LN	307,783	377,995	685,778	1	719.73	719.72
235-610-14-00	21659	TRAIL BLAZER LN	168,691	452,097	620,788	1	719.73	719.72
235-610-15-00	21655	TRAIL BLAZER LN	278,537	330,648	609,185	1	719.73	719.72
235-610-16-00	21651	TRAIL BLAZER LN	290,145	321,227	611,372	1	719.73	719.72
235-610-17-00	21647	TRAIL BLAZER LN	489,600	377,400	867,000	1	719.73	719.72
235-610-18-00	21643	TRAIL BLAZER LN	301,749	374,778	676,527	1	719.73	719.72
235-610-19-00	21766	DEER GRASS DR	145,015	719,921	864,936	1	719.73	719.72
235-610-20-00	21762	DEER GRASS DR	133,860	727,878	861,738	1	719.73	719.72
235-610-21-00	21758	DEER GRASS DR	200,792	626,292	827,084	1	719.73	719.72
235-610-22-00	21754	DEER GRASS DR	120,866	819,762	940,628	1	719.73	719.72
235-610-23-00	21750	DEER GRASS DR	142,171	623,377	765,548	1	719.73	719.72
235-610-24-00	21746	DEER GRASS DR	156,171	695,097	851,268	1	719.73	719.72
235-610-25-00	21742	DEER GRASS DR	649,458	497,918	1,147,376	1	719.73	719.72
235-610-26-00	21738	DEER GRASS DR	649,458	568,276	1,217,734	1	719.73	719.72
235-610-27-00	21734	DEER GRASS DR	218,727	532,260	750,987	1	719.73	719.72
235-610-28-00	21730	DEER GRASS DR	240,600	576,291	816,891	1	719.73	719.72
235-610-29-00	21726	DEER GRASS DR	142,171	665,012	807,183	1	719.73	719.72
235-610-30-00	21722	DEER GRASS DR	131,235	627,085	758,320	1	719.73	719.72
235-610-31-00	21718	DEER GRASS DR	172,352	750,958	923,310	1	719.73	719.72
235-610-32-00	21714	DEER GRASS DR	265,437	611,783	877,220	1	719.73	719.72
235-610-33-00	2803	DEMLER DR	775,200	754,800	1,530,000	1	719.73	719.72
235-610-34-00	2811	DEMLER DR	207,791	578,716	786,507	1	719.73	719.72
235-610-35-00	2819	DEMLER DR	174,981	610,937	785,918	1	719.73	719.72
235-610-36-00	2827	DEMLER DR	218,727	541,352	760,079	1	719.73	719.72
235-610-37-00	2835	DEMLER DR	196,854	592,197	789,051	1	719.73	719.72
235-610-38-00	2843	DEMLER DR	109,363	656,076	765,439	1	719.73	719.72
235-610-39-00	2851	DEMLER DR	145,015	664,735	809,750	1	719.73	719.72
235-610-40-00	2859	DEMLER DR	131,235	637,330	768,565	1	719.73	719.72
235-610-41-00	2867	DEMLER DR	326,619	262,946	589,565	1	719.73	719.72
235-610-42-00	2875	DEMLER DR	185,917	641,758	827,675	1	719.73	719.72
235-610-43-00	2883	DEMLER DR	795,900	774,676	1,570,576	1	719.73	719.72
235-610-44-00	2891	DEMLER DR	211,946	649,556	861,502	1	719.73	719.72
235-610-45-00	2899	DEMLER DR	167,325	710,880	878,205	1	719.73	719.72
235-610-46-33	21739	DEER GRASS DR	156,171	659,999	816,170	1	719.73	719.72
235-610-46-34	21735	DEER GRASS DR	142,171	619,764	761,935	1	719.73	719.72
235-610-46-35	21731	DEER GRASS DR	142,171	576,240	718,411	1	719.73	719.72

APN	Situs	Address	Assessed Land	Assessed Structure	Total Assessed Value	Land Use Class	FY 2026/27 Max Tax	Charge
235-610-46-36	21727	DEER GRASS DR	131,235	602,526	733,761	1	719.73	719.72
235-610-46-37	21723	DEER GRASS DR	581,400	591,600	1,173,000	1	719.73	719.72
235-610-46-38	21719	DEER GRASS DR	109,363	583,468	692,831	1	719.73	719.72
235-610-46-39	21715	DEER GRASS DR	147,582	702,124	849,706	1	719.73	719.72
235-610-46-40	21711	DEER GRASS DR	624,240	634,644	1,258,884	1	719.73	719.72
235-610-47-00	21743	DEER GRASS DR	754,290	821,916	1,576,206	1	719.73	719.72
235-610-48-00	21747	DEER GRASS DR	412,739	670,774	1,083,513	1	719.73	719.72
235-610-49-00	21751	DEER GRASS DR	278,876	754,420	1,033,296	1	719.73	719.72
235-611-01-00	21638	SADDLE BRED LN	242,873	435,181	678,054	1	719.73	719.72
235-611-02-00	21634	SADDLE BRED LN	500,000	445,000	945,000	1	719.73	719.72
235-611-03-00	21630	SADDLE BRED LN	260,894	391,678	652,572	1	719.73	719.72
235-611-04-00	21626	SADDLE BRED LN	222,356	405,392	627,748	1	719.73	719.72
235-611-05-00	21622	SADDLE BRED LN	208,902	369,579	578,481	1	719.73	719.72
235-611-06-00	21618	SADDLE BRED LN	465,866	371,420	837,286	1	719.73	719.72
235-611-07-00	21614	SADDLE BRED LN	573,048	424,480	997,528	1	719.73	719.72
235-611-08-00	21610	SADDLE BRED LN	250,321	355,283	605,604	1	719.73	719.72
235-611-09-00	21606	SADDLE BRED LN	220,507	401,443	621,950	1	719.73	719.72
235-611-10-00	21639	TRAIL BLAZER LN	296,625	367,102	663,727	1	719.73	719.72
235-611-11-00	21635	TRAIL BLAZER LN	179,795	481,857	661,652	1	719.73	719.72
235-611-12-00	21631	TRAIL BLAZER LN	278,048	354,088	632,136	1	719.73	719.72
235-611-13-00	21627	TRAIL BLAZER LN	311,869	363,014	674,883	1	719.73	719.72
235-611-14-00	21623	TRAIL BLAZER LN	290,145	317,880	608,025	1	719.73	719.72
235-611-15-00	21619	TRAIL BLAZER LN	309,490	376,548	686,038	1	719.73	719.72
235-611-16-00	21615	TRAIL BLAZER LN	426,623	473,377	900,000	1	719.73	719.72
235-611-17-00	21611	TRAIL BLAZER LN	324,719	449,217	773,936	1	719.73	719.72
235-611-18-00	21607	TRAIL BLAZER LN	299,529	336,312	635,841	1	719.73	719.72
235-611-19-00	2876	DEMLER DR	185,917	714,542	900,459	1	719.73	719.72
235-611-20-00	2868	DEMLER DR	284,345	550,687	835,032	1	719.73	719.72
235-611-21-00	2860	DEMLER DR	218,727	582,519	801,246	1	719.73	719.72
235-611-22-00	2852-	DEMLER DR M	207,791	679,002	886,793	1	719.73	719.72
235-611-23-00	2844	DEMLER DR	240,600	552,460	793,060	1	719.73	719.72
235-611-24-00	2836	DEMLER DR	142,171	672,951	815,122	1	719.73	719.72
235-611-25-00	2828	DEMLER DR	848,960	689,780	1,538,740	1	719.73	719.72
235-611-26-00	2820	DEMLER DR	218,727	610,374	829,101	1	719.73	719.72
235-611-27-00	2813	QUILTERS DR	164,045	670,412	834,457	1	719.73	719.72
235-611-28-00	2825	QUILTERS DR	218,727	591,881	810,608	1	719.73	719.72
235-611-29-00	2837	QUILTERS DR	780,300	546,210	1,326,510	1	719.73	719.72
235-611-30-00	2849	QUILTERS DR	196,854	586,081	782,935	1	719.73	719.72
235-611-31-00	2861	QUILTERS DR	328,093	545,044	873,137	1	719.73	719.72
235-611-32-00	2873	QUILTERS DR	728,280	585,225	1,313,505	1	719.73	719.72
235-611-33-00	21578	SADDLE BRED LN	227,563	402,557	630,120	1	719.73	719.72
235-611-34-00	21572	SADDLE BRED LN	246,810	408,826	655,636	1	719.73	719.72
235-611-35-00	21566	SADDLE BRED LN	273,076	343,683	616,759	1	719.73	719.72
235-611-36-00	21560	SADDLE BRED LN	284,454	369,309	653,763	1	719.73	719.72
235-611-37-00	21554	SADDLE BRED LN	261,699	341,467	603,166	1	719.73	719.72
235-611-38-00	21548	SADDLE BRED LN	578,354	403,256	981,610	1	719.73	719.72
235-611-39-00	21542	SADDLE BRED LN	227,563	396,485	624,048	1	719.73	719.72
235-611-40-00	21536	SADDLE BRED LN	273,076	334,169	607,245	1	719.73	719.72
235-611-41-00	21583	TRAIL BLAZER LN	325,356	384,715	710,071	1	719.73	719.72
235-611-42-00	21577	TRAIL BLAZER LN	301,496	378,747	680,243	1	719.73	719.72
235-611-43-00	21571	TRAIL BLAZER LN	307,661	394,761	702,422	1	719.73	719.72
235-611-44-00	21565	TRAIL BLAZER LN	295,947	376,325	672,272	1	719.73	719.72

APN	Situs	Address	Assessed Land	Assessed Structure	Total Assessed Value	Land Use Class	FY 2026/27 Max Tax	Charge
235-611-45-00	21559	TRAIL BLAZER LN	296,262	365,391	661,653	1	719.73	719.72
235-611-46-00	21553	TRAIL BLAZER LN	319,622	396,278	715,900	1	719.73	719.72
235-611-47-00	2862	QUILTERS DR	263,021	415,363	678,384	1	719.73	719.72
235-611-48-00	2850	QUILTERS DR	370,377	539,972	910,349	1	719.73	719.72
235-611-49-00	2838	QUILTERS DR	372,608	541,903	914,511	1	719.73	719.72
235-611-50-00	2826	QUILTERS DR	293,182	352,065	645,247	1	719.73	719.72
235-611-51-00	2814	QUILTERS DR	278,419	408,922	687,341	1	719.73	719.72
235-611-52-00	21650	TRAIL RIDGE DR	250,321	346,066	596,387	1	719.73	719.72
235-611-53-00	21644	TRAIL RIDGE DR	610,190	397,950	1,008,140	1	719.73	719.72
235-611-54-00	21638	TRAIL RIDGE DR	273,076	387,669	660,745	1	719.73	719.72
235-611-55-49	21635	DEER GRASS DR	742,840	558,191	1,301,031	1	719.73	719.72
235-611-55-50	21631	DEER GRASS DR	202,185	755,763	957,948	1	719.73	719.72
235-611-55-51	21627	DEER GRASS DR	164,045	557,647	721,692	1	719.73	719.72
235-611-55-52	21623	DEER GRASS DR	174,981	597,556	772,537	1	719.73	719.72
235-611-55-53	21619	DEER GRASS DR	153,109	595,621	748,730	1	719.73	719.72
235-611-55-54	21615	DEER GRASS DR	382,034	561,378	943,412	1	719.73	719.72
235-611-55-55	21611	DEER GRASS DR	174,981	608,829	783,810	1	719.73	719.72
235-611-55-56	21607	DEER GRASS DR	185,917	633,184	819,101	1	719.73	719.72
235-611-56-41	21667	DEER GRASS DR	164,024	639,653	803,677	1	719.73	719.72
235-611-56-42	21663	DEER GRASS DR	131,235	623,734	754,969	1	719.73	719.72
235-611-56-43	21659	DEER GRASS DR	153,109	568,254	721,363	1	719.73	719.72
235-611-56-44	21655	DEER GRASS DR	142,171	599,150	741,321	1	719.73	719.72
235-611-56-45	21651	DEER GRASS DR	120,298	602,005	722,303	1	719.73	719.72
235-611-56-46	21647	DEER GRASS DR	231,813	496,808	728,621	1	719.73	719.72
235-611-56-47	21643	DEER GRASS DR	164,045	608,254	772,299	1	719.73	719.72
235-611-56-48	21639	DEER GRASS DR	636,724	424,483	1,061,207	1	719.73	719.72
235-611-57-00	21671	DEER GRASS DR	223,101	808,382	1,031,483	1	719.73	719.72
235-611-58-00	21679	DEER GRASS DR	649,458	660,282	1,309,740	1	719.73	719.72
235-612-01-00	21755	DEER GRASS DR	468,515	657,082	1,125,597	1	719.73	719.72
235-612-02-25	21787	DEER GRASS DR	139,403	409,434	548,837	1	719.73	719.72
235-612-02-26	21783	DEER GRASS DR	145,015	633,502	778,517	1	719.73	719.72
235-612-02-27	21779	DEER GRASS DR	122,704	591,223	713,927	1	719.73	719.72
235-612-02-28	21775	DEER GRASS DR	145,015	619,274	764,289	1	719.73	719.72
235-612-02-29	21771	DEER GRASS DR	142,171	590,457	732,628	1	719.73	719.72
235-612-02-30	21767	DEER GRASS DR	636,724	318,362	955,086	1	719.73	719.72
235-612-02-31	21763	DEER GRASS DR	156,171	632,861	789,032	1	719.73	719.72
235-612-02-32	21759	DEER GRASS DR	178,480	654,372	832,852	1	719.73	719.72
235-620-01-00	22289-91	LONG TROT DR	649,458	539,437	1,188,895	1	719.73	719.72
235-620-02-00	22283	LONG TROT DR	1,144,440	1,091,094	2,235,534	1	719.73	719.72
235-620-03-00	22277	LONG TROT DR	657,414	542,774	1,200,188	1	719.73	719.72
235-620-04-00	22087	PUREBRED LN	324,729	916,254	1,240,983	1	719.73	719.72
235-620-05-00	22095	PUREBRED LN	248,958	798,868	1,047,826	1	719.73	719.72
235-620-06-00	22070	PUREBRED LN	238,134	771,126	1,009,260	1	719.73	719.72
235-620-07-00	22058	PUREBRED LN	227,310	779,558	1,006,868	1	719.73	719.72
235-620-08-00	22080	WILGEN RD	292,256	773,438	1,065,694	1	719.73	719.72
235-620-09-00	22078	PUREBRED LN	256,268	622,407	878,675	1	719.73	719.72
235-620-10-00	22086	PUREBRED LN	389,674	790,456	1,180,130	1	719.73	719.72
235-620-11-00	22094	PUREBRED LN	303,080	834,007	1,137,087	1	719.73	719.72
235-620-12-00	22265	LONG TROT DR	309,323	894,976	1,204,299	1	719.73	719.72
235-620-13-00	22253	LONG TROT DR	292,256	875,995	1,168,251	1	719.73	719.72
235-620-14-00	22241	LONG TROT DR	324,729	708,654	1,033,383	1	719.73	719.72
235-620-15-00	22229	LONG TROT DR	378,850	696,530	1,075,380	1	719.73	719.72

APN	Situs	Address	Assessed Land	Assessed Structure	Total Assessed Value	Land Use Class	FY 2026/27 Max Tax	Charge
235-620-16-00	21986	WILGEN RD	173,188	771,157	944,345	1	719.73	719.72
235-620-17-00	21980	WILGEN RD	1,020,000	867,000	1,887,000	1	719.73	719.72
235-620-18-00	21992	WILGEN RD	205,661	817,236	1,022,897	1	719.73	719.72
235-621-01-00	22011	PUREBRED LN	465,445	848,401	1,313,846	1	719.73	719.72
235-621-02-00	21973	PUREBRED LN	292,256	897,096	1,189,352	1	719.73	719.72
235-621-03-00	2813	SIDE SADDLE LN	303,080	1,049,061	1,352,141	1	719.73	719.72
235-621-04-00	2801	SIDE SADDLE LN	216,485	976,581	1,193,066	1	719.73	719.72
235-621-05-00	22046	PUREBRED LN	432,972	802,860	1,235,832	1	719.73	719.72
235-621-06-00	22034	PUREBRED LN	541,216	812,797	1,354,013	1	719.73	719.72
235-621-07-00	22022	PUREBRED LN	432,972	893,980	1,326,952	1	719.73	719.72
235-621-08-00	22010	PUREBRED LN	357,201	792,851	1,150,052	1	719.73	719.72
235-621-09-00	21984	PUREBRED LN	313,905	860,735	1,174,640	1	719.73	719.72
235-621-10-00	21972	PUREBRED LN	82,955	301,104	384,059	1	719.73	719.72
235-621-11-00	21960	PUREBRED LN	270,608	837,594	1,108,202	1	719.73	719.72
235-621-12-00	21951	PUREBRED LN	303,080	842,424	1,145,504	1	719.73	719.72
235-621-13-00	2825	SIDE SADDLE LN	979,200	826,800	1,806,000	1	719.73	719.72
235-621-14-00	2911	SIDE SADDLE LN	173,188	807,560	980,748	1	719.73	719.72
235-621-15-00	2923	SIDE SADDLE LN	262,472	841,189	1,103,661	1	719.73	719.72
235-621-16-00	2935	SIDE SADDLE LN	229,663	778,538	1,008,201	1	719.73	719.72
235-621-17-00	2947	SIDE SADDLE LN	240,600	787,750	1,028,350	1	719.73	719.72
235-621-18-00	2959	SIDE SADDLE LN	248,958	811,447	1,060,405	1	719.73	719.72
235-621-19-00	2971	SIDE SADDLE LN	194,837	852,426	1,047,263	1	719.73	719.72
235-621-20-00	2983	SIDE SADDLE LN	194,837	770,040	964,877	1	719.73	719.72
235-621-21-00	2982	SIDE SADDLE LN	173,188	800,093	973,281	1	719.73	719.72
235-621-22-00	2970	SIDE SADDLE LN	227,310	850,872	1,078,182	1	719.73	719.72
235-621-23-00	2958	SIDE SADDLE LN	227,310	845,028	1,072,338	1	719.73	719.72
235-621-24-00	2946	SIDE SADDLE LN	142,171	884,578	1,026,749	1	719.73	719.72
235-621-25-00	2934	SIDE SADDLE LN	131,235	862,776	994,011	1	719.73	719.72
235-621-26-00	2922	SIDE SADDLE LN	1,000,000	800,000	1,800,000	1	719.73	719.72
235-621-27-00	2910	SIDE SADDLE LN	185,917	820,116	1,006,033	1	719.73	719.72
235-621-28-00	2826	SIDE SADDLE LN	173,188	788,800	961,988	1	719.73	719.72
235-621-29-00	2814	SIDE SADDLE LN	108,242	837,865	946,107	1	719.73	719.72
235-621-30-00	2802	SIDE SADDLE LN	173,188	770,352	943,540	1	719.73	719.72
235-621-31-00	22057	LONG TROT DR	151,540	778,515	930,055	1	719.73	719.72
235-621-32-00	22065	LONG TROT DR	918,000	739,500	1,657,500	1	719.73	719.72
235-621-33-00	22077	LONG TROT DR	164,045	776,912	940,957	1	719.73	719.72
235-621-34-00	22111	LONG TROT DR	162,364	808,352	970,716	1	719.73	719.72
235-621-35-00	22123	LONG TROT DR	777,045	656,616	1,433,661	1	719.73	719.72
235-621-36-00	22135	LONG TROT DR	273,408	812,405	1,085,813	1	719.73	719.72
235-621-37-00	22147	LONG TROT DR	980,000	800,000	1,780,000	1	719.73	719.72
235-621-38-00	22159	LONG TROT DR	151,540	784,338	935,878	1	719.73	719.72
235-621-39-00	22171	LONG TROT DR	900,000	800,000	1,700,000	1	719.73	719.72
235-621-40-00	22183	LONG TROT DR	859,572	764,064	1,623,636	1	719.73	719.72
235-621-41-00	22182	LONG TROT DR	174,981	760,147	935,128	1	719.73	719.72
235-621-42-00	22170	LONG TROT DR	229,663	784,342	1,014,005	1	719.73	719.72
235-621-43-00	22158	LONG TROT DR	62,947	263,207	326,154	1	719.73	719.72
235-621-44-00	22146	LONG TROT DR	166,116	664,474	830,590	1	719.73	719.72
235-621-45-00	22134	LONG TROT DR	229,663	778,931	1,008,594	1	719.73	719.72
235-621-46-00	22122	LONG TROT DR	218,727	778,934	997,661	1	719.73	719.72
235-622-01-00	22045	LONG TROT DR	281,432	807,618	1,089,050	1	719.73	719.72
235-622-02-00	22037	LONG TROT DR	194,837	912,012	1,106,849	1	719.73	719.72
235-622-03-00	22021	LONG TROT DR	216,485	839,930	1,056,415	1	719.73	719.72

APN	Situs	Address	Assessed Land	Assessed Structure	Total Assessed Value	Land Use Class	FY 2026/27 Max Tax	Charge
235-622-04-00	22029	LONG TROT DR	216,485	919,162	1,135,647	1	719.73	719.72
235-622-05-00	22013	LONG TROT DR	216,485	803,649	1,020,134	1	719.73	719.72
235-622-09-00	21977	LONG TROT DR	292,256	792,346	1,084,602	1	719.73	719.72
235-622-10-00	21969	LONG TROT DR	281,432	814,234	1,095,666	1	719.73	719.72
235-622-11-00	21953	LONG TROT DR	1,029,996	790,704	1,820,700	1	719.73	719.72
235-622-12-00	21961	LONG TROT DR	303,080	693,666	996,746	1	719.73	719.72
235-622-13-00	21945	LONG TROT DR	259,782	792,759	1,052,541	1	719.73	719.72
235-622-14-00	21929	LONG TROT DR	174,981	856,751	1,031,732	1	719.73	719.72
235-622-15-00	21937	LONG TROT DR	238,134	845,580	1,083,714	1	719.73	719.72
235-622-16-00	21921	LONG TROT DR	164,045	829,932	993,977	1	719.73	719.72
235-622-17-00	21913	LONG TROT DR	328,093	825,351	1,153,444	1	719.73	719.72
235-622-18-00	21905	LONG TROT DR	218,727	816,833	1,035,560	1	719.73	719.72
235-622-20-00	22005	LONG TROT DR	700,000	710,000	1,410,000	1	719.73	719.72
235-622-21-00	21985	LONG TROT DR	281,432	854,360	1,135,792	1	719.73	719.72
235-622-22-00	21993	LONG TROT DR	219,607	900,152	1,119,759	1	719.73	719.72
235-623-01-00	22110	LONG TROT DR	185,917	884,583	1,070,500	1	719.73	719.72
235-623-02-00	22076	LONG TROT DR	229,663	903,774	1,133,437	1	719.73	719.72
235-623-03-00	22064	LONG TROT DR	164,045	860,184	1,024,229	1	719.73	719.72
235-623-04-00	22056	LONG TROT DR	251,536	880,844	1,132,380	1	719.73	719.72
235-623-05-00	21910	LONG TROT DR	313,905	719,522	1,033,427	1	719.73	719.72
235-623-06-00	21918	LONG TROT DR	279,097	719,446	998,543	1	719.73	719.72
235-623-07-00	21926	LONG TROT DR	328,093	699,594	1,027,687	1	719.73	719.72
235-623-08-00	21960	LONG TROT DR	229,663	903,112	1,132,775	1	719.73	719.72
235-623-09-00	21968	LONG TROT DR	251,536	864,300	1,115,836	1	719.73	719.72
235-623-10-00	21990	LONG TROT DR	229,663	861,461	1,091,124	1	719.73	719.72
235-623-11-00	22004	LONG TROT DR	259,782	917,347	1,177,129	1	719.73	719.72
235-623-12-00	22028	LONG TROT DR	303,080	850,794	1,153,874	1	719.73	719.72
235-623-13-00	22044	LONG TROT DR	292,256	782,381	1,074,637	1	719.73	719.72
235-623-14-00	21829	GALLOP WAY	174,981	829,533	1,004,514	1	719.73	719.72
235-623-15-00	21847	GALLOP WAY	173,188	838,095	1,011,283	1	719.73	719.72
235-623-16-00	21821	GALLOP WAY	349,965	691,391	1,041,356	1	719.73	719.72
235-624-01-00	21820	GALLOP WAY	216,485	802,264	1,018,749	1	719.73	719.72
235-624-02-00	21836	GALLOP WAY	229,663	823,577	1,053,240	1	719.73	719.72
235-624-03-00	21848	GALLOP WAY	292,256	802,332	1,094,588	1	719.73	719.72
235-624-04-00	21860	GALLOP WAY	211,946	838,328	1,050,274	1	719.73	719.72
235-624-05-00	21872	GALLOP WAY	218,727	797,578	1,016,305	1	719.73	719.72
235-624-06-00	2827	LIVERY PL	205,661	781,514	987,175	1	719.73	719.72
235-624-07-00	2839	LIVERY PL	240,600	858,892	1,099,492	1	719.73	719.72
235-624-08-00	2851	LIVERY PL	153,109	889,683	1,042,792	1	719.73	719.72
235-624-09-00	2873	LIVERY PL	174,981	882,679	1,057,660	1	719.73	719.72
235-624-10-00	2891	LIVERY PL	349,965	668,703	1,018,668	1	719.73	719.72
235-624-11-00	2892	LIVERY PL	950,000	900,000	1,850,000	1	719.73	719.72
235-624-12-00	2880	LIVERY PL	969,000	923,100	1,892,100	1	719.73	719.72
235-624-13-00	2872	LIVERY PL	335,553	724,546	1,060,099	1	719.73	719.72
235-624-14-00	2850	LIVERY PL	284,345	844,080	1,128,425	1	719.73	719.72
235-624-15-00	2846	LIVERY PL	273,408	834,314	1,107,722	1	719.73	719.72
235-624-16-00	2834	LIVERY PL	207,791	815,748	1,023,539	1	719.73	719.72
235-624-17-00	2826	LIVERY PL	205,661	827,210	1,032,871	1	719.73	719.72
235-624-18-00	21920	GALLOP WAY	273,408	812,637	1,086,045	1	719.73	719.72
235-624-19-00	21928	GALLOP WAY	200,792	812,658	1,013,450	1	719.73	719.72
235-624-20-00	21946	GALLOP WAY	196,854	815,748	1,012,602	1	719.73	719.72
235-624-21-00	21952	GALLOP WAY	229,663	859,444	1,089,107	1	719.73	719.72

APN	Situs	Address	Assessed Land	Assessed Structure	Total Assessed Value	Land Use Class	FY 2026/27 Max Tax	Charge
235-624-22-00	21964	GALLOP WAY	223,101	898,135	1,121,236	1	719.73	719.72
235-624-23-00	21976	GALLOP WAY	742,845	561,749	1,304,594	1	719.73	719.72
235-624-24-00	21988	GALLOP WAY	334,654	741,657	1,076,311	1	719.73	719.72
235-624-25-00	22006	GALLOP WAY	379,272	699,769	1,079,041	1	719.73	719.72
235-624-26-00	22018	GALLOP WAY	267,722	868,702	1,136,424	1	719.73	719.72
235-625-01-00	22030	GALLOP WAY	247,661	453,929	701,590	1	719.73	719.72
235-625-02-00	22042	GALLOP WAY	1,071,000	836,400	1,907,400	1	719.73	719.72
235-625-03-00	22054	GALLOP WAY	189,635	809,234	998,869	1	719.73	719.72
235-625-04-00	22066	GALLOP WAY	178,480	839,464	1,017,944	1	719.73	719.72
235-625-07-00	22086	GALLOP WAY	323,498	837,418	1,160,916	1	719.73	719.72
235-625-08-00	22090	GALLOP WAY	278,876	862,365	1,141,241	1	719.73	719.72
235-625-09-00	22096	GALLOP WAY	312,343	833,987	1,146,330	1	719.73	719.72
235-625-10-00	21671	WILGEN RD	356,964	771,637	1,128,601	1	719.73	719.72
235-625-11-00	21659	WILGEN RD	535,447	871,009	1,406,456	1	719.73	719.72
235-625-12-00	21651	WILGEN RD	379,272	804,325	1,183,597	1	719.73	719.72
235-625-18-00	22078	GALLOP WAY	457,360	697,197	1,154,557	1	719.73	719.72
235-625-19-00	22082	GALLOP WAY	256,567	812,396	1,068,963	1	719.73	719.72
235-626-01-00	22109	GALLOP WAY	296,224	826,576	1,122,800	1	719.73	719.72
235-626-02-00	22097	GALLOP WAY	511,763	338,868	850,631	1	719.73	719.72
235-626-03-00	22089	GALLOP WAY	900,000	715,000	1,615,000	1	719.73	719.72
235-626-04-00	22065	GALLOP WAY	133,860	814,328	948,188	1	719.73	719.72
235-626-05-00	22029	GALLOP WAY	290,032	689,700	979,732	1	719.73	719.72
235-626-06-00	2910	HAYLOFT PL	174,981	701,685	876,666	1	719.73	719.72
235-626-07-00	2914	HAYLOFT PL	734,400	637,500	1,371,900	1	719.73	719.72
235-626-08-00	2918	HAYLOFT PL	240,600	703,050	943,650	1	719.73	719.72
235-626-09-00	2922	HAYLOFT PL	109,363	815,876	925,239	1	719.73	719.72
235-626-10-00	2926	HAYLOFT PL	207,791	735,899	943,690	1	719.73	719.72
235-626-11-00	2930	HAYLOFT PL	196,854	707,427	904,281	1	719.73	719.72
235-626-12-00	2934	HAYLOFT PL	174,981	689,926	864,907	1	719.73	719.72
235-626-13-00	2938	HAYLOFT PL	284,345	680,778	965,123	1	719.73	719.72
235-626-14-00	2950	HAYLOFT PL	306,219	852,735	1,158,954	1	719.73	719.72
235-626-15-00	2958	HAYLOFT PL	251,536	811,856	1,063,392	1	719.73	719.72
235-626-16-00	2962	HAYLOFT PL	196,854	686,156	883,010	1	719.73	719.72
235-626-17-00	2964	HAYLOFT PL	229,663	639,126	868,789	1	719.73	719.72
235-626-18-00	2966	HAYLOFT PL	207,371	609,055	816,426	1	719.73	719.72
235-626-19-00	2968	HAYLOFT PL	229,663	725,039	954,702	1	719.73	719.72
235-626-20-00	2970	HAYLOFT PL	196,854	746,820	943,674	1	719.73	719.72
235-626-21-00	2972	HAYLOFT PL	196,854	711,305	908,159	1	719.73	719.72
235-626-22-00	2974	HAYLOFT PL	218,727	634,312	853,039	1	719.73	719.72
235-626-23-00	2976	HAYLOFT PL	229,663	694,683	924,346	1	719.73	719.72
235-627-01-00	2984	HAYLOFT PL	218,727	849,772	1,068,499	1	719.73	719.72
235-627-02-00	2990	HAYLOFT PL	273,408	793,316	1,066,724	1	719.73	719.72
235-627-03-00	2991	HAYLOFT PL	273,408	813,128	1,086,536	1	719.73	719.72
235-627-04-00	2920	STABLE PL	218,727	691,314	910,041	1	719.73	719.72
235-627-05-00	2924	STABLE PL	541,216	598,583	1,139,799	1	719.73	719.72
235-627-06-00	2928	STABLE PL	273,408	701,076	974,484	1	719.73	719.72
235-627-07-00	2932	STABLE PL	728,280	739,724	1,468,004	1	719.73	719.72
235-627-08-00	2936	STABLE PL	194,837	766,252	961,089	1	719.73	719.72
235-627-09-00	2940	STABLE PL	530,604	663,255	1,193,859	1	719.73	719.72
235-627-10-00	2944	STABLE PL	207,791	637,650	845,441	1	719.73	719.72
235-627-11-00	2948	STABLE PL	262,472	598,270	860,742	1	719.73	719.72
235-627-12-00	2968	STABLE PL	832,320	848,966	1,681,286	1	719.73	719.72

APN	Situs	Address	Assessed Land	Assessed Structure	Total Assessed Value	Land Use Class	FY 2026/27 Max Tax	Charge
235-627-13-00	2976	STABLE PL	273,408	823,410	1,096,818	1	719.73	719.72
235-627-14-00	2982	STABLE PL	273,408	808,497	1,081,905	1	719.73	719.72
235-627-15-00	2990	STABLE PL	795,906	689,785	1,485,691	1	719.73	719.72
235-627-16-00	3040	MIMLUS PL	153,109	709,658	862,767	1	719.73	719.72
235-627-17-00	3044	MIMLUS PL	229,663	624,169	853,832	1	719.73	719.72
235-627-18-00	3048	MIMLUS PL	92,997	376,698	469,695	1	719.73	719.72
235-627-19-00	3052	MIMLUS PL	153,109	747,943	901,052	1	719.73	719.72
235-627-20-00	3056	MIMLUS PL	185,917	746,709	932,626	1	719.73	719.72
235-627-21-00	3060	MIMLUS PL	816,000	729,300	1,545,300	1	719.73	719.72
235-627-22-00	3064	MIMLUS PL	218,727	676,300	895,027	1	719.73	719.72
235-627-23-00	3068	MIMLUS PL	343,461	609,435	952,896	1	719.73	719.72
235-627-36-00	3090	MIMLUS PL	238,134	789,332	1,027,466	1	719.73	719.72
Totals			\$243,842,457	\$439,972,426	\$683,814,883		\$529,719.96	\$529,713.92
Total Parcel Count								736

**San Diego
San Diego County
CFD No. 2008-01 (Harmony Grove Village) Special Tax B Flood
2026/27**

APN	Situs	Address	Assessed Land	Assessed Structure	Total Assessed Value	Land Use Class	FY 2026/27 Max Tax	Charge
235-560-01-00	2797	OVERLOOK POINT DR	\$301,749	\$389,285	\$691,034	1	\$119.72	\$119.72
235-560-02-00	2793	OVERLOOK POINT DR	458,654	522,961	981,615	1	119.72	119.72
235-560-03-00	2789	OVERLOOK POINT DR	384,471	503,119	887,590	1	119.72	119.72
235-560-04-00	2785	OVERLOOK POINT DR	373,635	537,755	911,390	1	119.72	119.72
235-560-05-00	2781	OVERLOOK POINT DR	336,567	330,489	667,056	1	119.72	119.72
235-560-06-00	2777	OVERLOOK POINT DR	394,595	454,504	849,099	1	119.72	119.72
235-560-07-00	2773	OVERLOOK POINT DR	394,595	428,058	822,653	1	119.72	119.72
235-560-08-00	2769	OVERLOOK POINT DR	344,027	360,974	705,001	1	119.72	119.72
235-560-09-00	2765	OVERLOOK POINT DR	313,355	379,393	692,748	1	119.72	119.72
235-560-10-00	2761	OVERLOOK POINT DR	380,739	406,135	786,874	1	119.72	119.72
235-560-11-00	2757	OVERLOOK POINT DR	394,595	399,039	793,634	1	119.72	119.72
235-560-12-00	2753	OVERLOOK POINT DR	301,749	386,638	688,387	1	119.72	119.72
235-560-13-00	2749	OVERLOOK POINT DR	353,764	474,292	828,056	1	119.72	119.72
235-560-14-00	2745	OVERLOOK POINT DR	290,145	461,760	751,905	1	119.72	119.72
235-560-15-00	2741	OVERLOOK POINT DR	336,567	428,538	765,105	1	119.72	119.72
235-560-16-00	2737	OVERLOOK POINT DR	278,537	387,414	665,951	1	119.72	119.72
235-560-17-00	2733	OVERLOOK POINT DR	382,138	405,300	787,438	1	119.72	119.72
235-560-18-00	2729	OVERLOOK POINT DR	399,055	456,063	855,118	1	119.72	119.72
235-560-19-00	2725	OVERLOOK POINT DR	266,500	407,122	673,622	1	119.72	119.72
235-560-20-00	2721	OVERLOOK POINT DR	353,241	399,046	752,287	1	119.72	119.72
235-560-21-00	2717	OVERLOOK POINT DR	272,388	393,637	666,025	1	119.72	119.72
235-560-22-00	2713	OVERLOOK POINT DR	636,724	583,664	1,220,388	1	119.72	119.72
235-560-23-00	2709	OVERLOOK POINT DR	341,347	404,768	746,115	1	119.72	119.72
235-560-24-00	2705	OVERLOOK POINT DR	284,454	382,846	667,300	1	119.72	119.72
235-560-25-00	2718	OVERLOOK POINT DR	261,699	383,349	645,048	1	119.72	119.72
235-560-26-00	2722	OVERLOOK POINT DR	238,942	415,653	654,595	1	119.72	119.72
235-560-27-00	2726	OVERLOOK POINT DR	318,589	404,885	723,474	1	119.72	119.72
235-560-28-00	2730	OVERLOOK POINT DR	261,699	364,231	625,930	1	119.72	119.72
235-560-29-00	2734	OVERLOOK POINT DR	359,208	542,816	902,024	1	119.72	119.72
235-560-30-00	2738	OVERLOOK POINT DR	238,996	491,447	730,443	1	119.72	119.72
235-560-31-00	2742	OVERLOOK POINT DR	750,000	420,000	1,170,000	1	119.72	119.72
235-560-32-00	2746	OVERLOOK POINT DR	266,903	411,151	678,054	1	119.72	119.72
235-560-33-00	2750	OVERLOOK POINT DR	364,495	553,135	917,630	1	119.72	119.72
235-560-34-00	2754	OVERLOOK POINT DR	290,145	417,514	707,659	1	119.72	119.72
235-560-35-00	2764	OVERLOOK POINT DR	266,931	397,963	664,894	1	119.72	119.72
235-560-36-00	2760	OVERLOOK POINT DR	324,961	426,729	751,690	1	119.72	119.72
235-561-01-00	2697	OVERLOOK POINT DR	675,000	325,000	1,000,000	1	119.72	119.72
235-561-02-00	2693	OVERLOOK POINT DR	402,868	441,425	844,293	1	119.72	119.72
235-561-03-00	2689	OVERLOOK POINT DR	467,598	466,262	933,860	1	119.72	119.72
235-561-04-00	2685	OVERLOOK POINT DR	298,203	374,932	673,135	1	119.72	119.72
235-561-05-00	2681	OVERLOOK POINT DR	267,386	684,514	951,900	1	119.72	119.72
235-561-06-00	2677	OVERLOOK POINT DR	700,000	500,000	1,200,000	1	119.72	119.72
235-561-07-00	2673	OVERLOOK POINT DR	378,812	416,574	795,386	1	119.72	119.72
235-561-08-00	2669	OVERLOOK POINT DR	348,173	331,692	679,865	1	119.72	119.72
235-561-09-00	2665	OVERLOOK POINT DR	689,780	376,726	1,066,506	1	119.72	119.72
235-561-10-00	2661	OVERLOOK POINT DR	348,173	405,344	753,517	1	119.72	119.72
235-561-11-00	2657	OVERLOOK POINT DR	420,825	499,239	920,064	1	119.72	119.72
235-561-12-00	2653	OVERLOOK POINT DR	309,522	346,663	656,185	1	119.72	119.72

APN	Situs	Address	Assessed Land	Assessed Structure	Total Assessed Value	Land Use Class	FY 2026/27 Max Tax	Charge
235-561-13-00	2649	OVERLOOK POINT DR	255,326	385,783	641,109	1	119.72	119.72
235-561-14-00	2645	OVERLOOK POINT DR	779,982	451,010	1,230,992	1	119.72	119.72
235-561-15-00	2641	OVERLOOK POINT DR	551,828	429,789	981,617	1	119.72	119.72
235-561-16-00	2637	OVERLOOK POINT DR	329,024	536,917	865,941	1	119.72	119.72
235-561-17-00	2633	OVERLOOK POINT DR	278,537	393,252	671,789	1	119.72	119.72
235-561-18-00	2629	OVERLOOK POINT DR	255,326	424,776	680,102	1	119.72	119.72
235-561-19-00	2625	OVERLOOK POINT DR	624,240	447,372	1,071,612	1	119.72	119.72
235-561-20-00	2621	OVERLOOK POINT DR	232,114	384,434	616,548	1	119.72	119.72
235-561-21-00	2617	OVERLOOK POINT DR	313,079	389,278	702,357	1	119.72	119.72
235-561-22-00	2613	OVERLOOK POINT DR	318,589	416,401	734,990	1	119.72	119.72
235-561-23-00	2609	OVERLOOK POINT DR	318,589	434,749	753,338	1	119.72	119.72
235-561-24-00	2605	OVERLOOK POINT DR	288,174	406,177	694,351	1	119.72	119.72
235-561-25-00	2640	OVERLOOK POINT DR	331,457	378,810	710,267	1	119.72	119.72
235-561-26-00	2644	OVERLOOK POINT DR	299,497	414,178	713,675	1	119.72	119.72
235-561-27-00	2648	OVERLOOK POINT DR	307,380	367,503	674,883	1	119.72	119.72
235-561-28-00	2666	OVERLOOK POINT DR	305,116	382,224	687,340	1	119.72	119.72
235-561-29-00	2670	OVERLOOK POINT DR	194,982	561,553	756,535	1	119.72	119.72
235-561-30-00	2674	OVERLOOK POINT DR	764,064	424,480	1,188,544	1	119.72	119.72
235-561-31-00	2678	OVERLOOK POINT DR	431,278	520,686	951,964	1	119.72	119.72
235-561-32-00	2682	OVERLOOK POINT DR	295,947	382,181	678,128	1	119.72	119.72
235-561-33-00	2686	OVERLOOK POINT DR	295,947	435,704	731,651	1	119.72	119.72
235-561-34-00	2690	OVERLOOK POINT DR	301,757	415,891	717,648	1	119.72	119.72
235-561-35-00	2694	OVERLOOK POINT DR	321,042	357,013	678,055	1	119.72	119.72
235-570-01-00	21455	TRAIL BLAZER LN	174,085	536,089	710,174	1	119.72	119.72
235-570-02-00	21461	TRAIL BLAZER LN	174,085	484,644	658,729	1	119.72	119.72
235-570-03-00	21467	TRAIL BLAZER LN	255,326	457,204	712,530	1	119.72	119.72
235-570-04-00	21473	TRAIL BLAZER LN	174,085	529,108	703,193	1	119.72	119.72
235-570-05-00	21479	TRAIL BLAZER LN	162,480	504,031	666,511	1	119.72	119.72
235-570-06-00	2824	STARRY NIGHT DR	79,224	225,491	304,715	1	119.72	119.72
235-570-07-00	2820	STARRY NIGHT DR	142,171	535,884	678,055	1	119.72	119.72
235-570-08-00	2816	STARRY NIGHT DR	185,917	500,777	686,694	1	119.72	119.72
235-570-09-00	2812	STARRY NIGHT DR	174,981	505,152	680,133	1	119.72	119.72
235-570-10-00	2808	STARRY NIGHT DR	153,109	519,848	672,957	1	119.72	119.72
235-570-11-00	2804	STARRY NIGHT DR	153,109	500,340	653,449	1	119.72	119.72
235-570-12-00	21475	RIDING TRAIL DR	398,815	460,760	859,575	1	119.72	119.72
235-570-13-00	21469	RIDING TRAIL DR	625,000	265,000	890,000	1	119.72	119.72
235-570-14-00	21463	RIDING TRAIL DR	650,000	285,000	935,000	1	119.72	119.72
235-570-15-00	21457	RIDING TRAIL DR	274,021	327,479	601,500	1	119.72	119.72
235-570-16-00	21451	RIDING TRAIL DR	295,833	363,002	658,835	1	119.72	119.72
235-570-17-00	21445	RIDING TRAIL DR	250,321	386,453	636,774	1	119.72	119.72
235-570-18-00	21439	RIDING TRAIL DR	144,459	355,178	499,637	1	119.72	119.72
235-570-19-00	21433	RIDING TRAIL DR	250,321	390,983	641,304	1	119.72	119.72
235-570-20-00	21427	RIDING TRAIL DR	322,809	390,400	713,209	1	119.72	119.72
235-570-21-00	21421	RIDING TRAIL DR	261,699	335,255	596,954	1	119.72	119.72
235-570-22-00	21415	RIDING TRAIL DR	273,076	368,473	641,549	1	119.72	119.72
235-570-23-00	21409	RIDING TRAIL DR	273,076	392,844	665,920	1	119.72	119.72
235-570-24-00	21464	TRAIL BLAZER LN	277,952	582,579	860,531	1	119.72	119.72
235-570-25-00	21458	TRAIL BLAZER LN	241,660	559,336	800,996	1	119.72	119.72
235-570-26-00	21452	TRAIL BLAZER LN	204,807	477,771	682,578	1	119.72	119.72
235-570-27-00	21446	TRAIL BLAZER LN	256,013	420,503	676,516	1	119.72	119.72
235-570-28-00	21440	TRAIL BLAZER LN	227,563	496,116	723,679	1	119.72	119.72
235-570-29-00	21434	TRAIL BLAZER LN	227,563	485,823	713,386	1	119.72	119.72

APN	Situs	Address	Assessed Land	Assessed Structure	Total Assessed Value	Land Use Class	FY 2026/27 Max Tax	Charge
235-570-30-00	21428	TRAIL BLAZER LN	182,050	523,848	705,898	1	119.72	119.72
235-570-31-00	21422	TRAIL BLAZER LN	182,050	483,129	665,179	1	119.72	119.72
235-570-32-00	21416	TRAIL BLAZER LN	227,563	508,872	736,435	1	119.72	119.72
235-570-33-00	21410	TRAIL BLAZER LN	284,255	716,991	1,001,246	1	119.72	119.72
235-570-34-00	2893	CALIFORNIA POPPY ST	624,240	468,180	1,092,420	1	119.72	119.72
235-570-35-00	2885	CALIFORNIA POPPY ST	276,145	431,343	707,488	1	119.72	119.72
235-570-36-00	2879	CALIFORNIA POPPY ST	551,412	541,008	1,092,420	1	119.72	119.72
235-570-37-00	2871	CALIFORNIA POPPY ST	307,211	427,861	735,072	1	119.72	119.72
235-570-38-00	2863	CALIFORNIA POPPY ST	250,321	482,481	732,802	1	119.72	119.72
235-570-39-00	2855	FISHERS PL	279,108	538,124	817,232	1	119.72	119.72
235-570-40-00	2847	FISHERS PL	224,396	579,429	803,825	1	119.72	119.72
235-570-41-00	2839	FISHERS PL	147,916	485,889	633,805	1	119.72	119.72
235-570-42-00	2831	FISHERS PL	243,739	503,135	746,874	1	119.72	119.72
235-570-43-00	2823	FISHERS PL	204,807	524,449	729,256	1	119.72	119.72
235-570-44-00	2854	FISHERS PL	216,184	531,651	747,835	1	119.72	119.72
235-570-45-00	2846	FISHERS PL	261,321	490,965	752,286	1	119.72	119.72
235-570-46-00	2838	FISHERS PL	437,456	281,066	718,522	1	119.72	119.72
235-570-47-00	2830	FISHERS PL	530,604	435,095	965,699	1	119.72	119.72
235-570-48-00	2822	FISHERS PL	344,801	639,498	984,299	1	119.72	119.72
235-570-49-00	2855	CALIFORNIA POPPY ST	238,942	496,920	735,862	1	119.72	119.72
235-570-50-00	2847	CALIFORNIA POPPY ST	227,563	471,940	699,503	1	119.72	119.72
235-570-51-00	2839	CALIFORNIA POPPY ST	339,395	613,142	952,537	1	119.72	119.72
235-570-52-00	2831	CALIFORNIA POPPY ST	204,807	484,350	689,157	1	119.72	119.72
235-570-53-00	2823	CALIFORNIA POPPY ST	273,076	441,382	714,458	1	119.72	119.72
235-570-54-00	2815	CALIFORNIA POPPY ST	541,008	551,412	1,092,420	1	119.72	119.72
235-570-55-00	2807	CALIFORNIA POPPY ST	950,000	875,000	1,825,000	1	119.72	119.72
235-571-01-00	21511	TRAIL BLAZER LN	194,837	493,819	688,656	1	119.72	119.72
235-571-02-00	21517	TRAIL BLAZER LN	504,900	514,080	1,018,980	1	119.72	119.72
235-571-03-00	21523	TRAIL BLAZER LN	194,837	511,684	706,521	1	119.72	119.72
235-571-04-00	21529	TRAIL BLAZER LN	173,188	537,859	711,047	1	119.72	119.72
235-571-05-00	21535	TRAIL BLAZER LN	216,485	499,243	715,728	1	119.72	119.72
235-571-06-00	21541	TRAIL BLAZER LN	216,485	537,694	754,179	1	119.72	119.72
235-571-07-00	21547	TRAIL BLAZER LN	205,661	506,825	712,486	1	119.72	119.72
235-571-08-00	21641	TRAIL RIDGE DR	261,699	399,828	661,527	1	119.72	119.72
235-571-09-00	21647	TRAIL RIDGE DR	342,079	453,825	795,904	1	119.72	119.72
235-571-10-00	21653	TRAIL RIDGE DR	321,099	357,661	678,760	1	119.72	119.72
235-571-11-00	21659	TRAIL RIDGE DR	381,086	414,817	795,903	1	119.72	119.72
235-571-12-00	21665	TRAIL RIDGE DR	250,321	363,103	613,424	1	119.72	119.72
235-571-13-00	21671	TRAIL RIDGE DR	349,429	584,431	933,860	1	119.72	119.72
235-571-14-00	21677	TRAIL RIDGE DR	479,400	387,600	867,000	1	119.72	119.72
235-571-15-00	21683	TRAIL RIDGE DR	266,931	395,274	662,205	1	119.72	119.72
235-571-16-00	21689	TRAIL RIDGE DR	295,833	368,540	664,373	1	119.72	119.72
235-572-02-00	2806	CALIFORNIA POPPY ST	742,845	716,315	1,459,160	1	119.72	119.72
235-580-01-00	21538	TRAIL RIDGE DR	390,649	491,842	882,491	1	119.72	119.72
235-580-02-00	21542	TRAIL RIDGE DR	307,783	431,212	738,995	1	119.72	119.72
235-580-03-00	21546	TRAIL RIDGE DR	331,459	487,565	819,024	1	119.72	119.72
235-580-04-00	21550	TRAIL RIDGE DR	301,749	424,655	726,404	1	119.72	119.72
235-580-05-00	21554	TRAIL RIDGE DR	324,961	396,800	721,761	1	119.72	119.72
235-580-06-00	21558	TRAIL RIDGE DR	311,011	438,132	749,143	1	119.72	119.72
235-580-07-00	21562	TRAIL RIDGE DR	243,720	579,013	822,733	1	119.72	119.72
235-580-08-00	21566	TRAIL RIDGE DR	266,931	486,165	753,096	1	119.72	119.72
235-580-09-00	21570	TRAIL RIDGE DR	307,783	446,168	753,951	1	119.72	119.72

APN	Situs	Address	Assessed Land	Assessed Structure	Total Assessed Value	Land Use Class	FY 2026/27 Max Tax	Charge
235-580-10-00	21574	TRAIL RIDGE DR	341,347	427,706	769,053	1	119.72	119.72
235-580-11-00	21578	TRAIL RIDGE DR	624,240	405,756	1,029,996	1	119.72	119.72
235-580-12-00	21582	TRAIL RIDGE DR	267,722	479,670	747,392	1	119.72	119.72
235-580-13-00	21586	TRAIL RIDGE DR	774,676	551,824	1,326,500	1	119.72	119.72
235-580-14-00	21590	TRAIL RIDGE DR	197,296	422,399	619,695	1	119.72	119.72
235-580-15-00	21594	TRAIL RIDGE DR	248,330	593,773	842,103	1	119.72	119.72
235-580-16-00	21573	TRAIL RIDGE DR	636,724	508,318	1,145,042	1	119.72	119.72
235-580-17-00	21569	TRAIL RIDGE DR	232,114	535,090	767,204	1	119.72	119.72
235-580-18-00	21565	TRAIL RIDGE DR	307,783	495,888	803,671	1	119.72	119.72
235-580-19-00	21561	TRAIL RIDGE DR	714,000	489,600	1,203,600	1	119.72	119.72
235-580-20-00	21557	TRAIL RIDGE DR	324,408	500,400	824,808	1	119.72	119.72
235-580-21-00	21553	TRAIL RIDGE DR	266,931	533,866	800,797	1	119.72	119.72
235-580-22-00	21549	TRAIL RIDGE DR	331,459	500,625	832,084	1	119.72	119.72
235-580-23-00	21545	TRAIL RIDGE DR	307,783	498,244	806,027	1	119.72	119.72
235-580-24-00	21541	TRAIL RIDGE DR	104,451	230,980	335,431	1	119.72	119.72
235-580-25-00	21542	HARMONY VILLAGE DR	540,600	510,000	1,050,600	1	119.72	119.72
235-580-26-00	21546	HARMONY VILLAGE DR	196,854	503,784	700,638	1	119.72	119.72
235-580-27-00	21550	HARMONY VILLAGE DR	218,727	532,389	751,116	1	119.72	119.72
235-580-28-00	21554	HARMONY VILLAGE DR	240,600	504,001	744,601	1	119.72	119.72
235-580-29-00	21558	HARMONY VILLAGE DR	196,854	544,010	740,864	1	119.72	119.72
235-580-30-00	21562	HARMONY VILLAGE DR	240,600	510,659	751,259	1	119.72	119.72
235-580-31-00	21566	HARMONY VILLAGE DR	185,917	542,977	728,894	1	119.72	119.72
235-580-32-00	21570	HARMONY VILLAGE DR	240,600	505,152	745,752	1	119.72	119.72
235-580-33-00	21574	HARMONY VILLAGE DR	262,472	503,819	766,291	1	119.72	119.72
235-580-34-00	21524	SADDLE BRED LN	255,326	382,830	638,156	1	119.72	119.72
235-580-35-00	21530	SADDLE BRED LN	301,749	413,437	715,186	1	119.72	119.72
235-581-01-00	21534	TRAIL RIDGE DR	278,876	565,618	844,494	1	119.72	119.72
235-581-02-00	21530	TRAIL RIDGE DR	345,808	461,145	806,953	1	119.72	119.72
235-581-03-00	21526	TRAIL RIDGE DR	234,257	526,555	760,812	1	119.72	119.72
235-581-04-00	21522	TRAIL RIDGE DR	323,498	466,673	790,171	1	119.72	119.72
235-581-05-00	21518	TRAIL RIDGE DR	256,567	478,445	735,012	1	119.72	119.72
235-581-06-00	21514	TRAIL RIDGE DR	211,946	524,292	736,238	1	119.72	119.72
235-581-07-00	21510	TRAIL RIDGE DR	250,412	588,469	838,881	1	119.72	119.72
235-581-08-00	21506	TRAIL RIDGE DR	261,751	560,893	822,644	1	119.72	119.72
235-581-09-00	21502	TRAIL RIDGE DR	570,000	665,000	1,235,000	1	119.72	119.72
235-581-10-00	21523	TRAIL RIDGE DR	290,032	562,310	852,342	1	119.72	119.72
235-581-11-00	21519	TRAIL RIDGE DR	714,000	448,800	1,162,800	1	119.72	119.72
235-581-12-00	21515	TRAIL RIDGE DR	337,681	631,318	968,999	1	119.72	119.72
235-581-13-00	21511	TRAIL RIDGE DR	189,635	572,463	762,098	1	119.72	119.72
235-581-14-00	21507	TRAIL RIDGE DR	278,876	465,920	744,796	1	119.72	119.72
235-581-15-00	21503	TRAIL RIDGE DR	290,032	527,301	817,333	1	119.72	119.72
235-581-16-00	21520	HARMONY VILLAGE DR	432,972	324,620	757,592	1	119.72	119.72
235-581-17-00	21516	HARMONY VILLAGE DR	184,013	536,250	720,263	1	119.72	119.72
235-581-18-00	21512	HARMONY VILLAGE DR	184,013	504,412	688,425	1	119.72	119.72
235-581-19-00	21508	HARMONY VILLAGE DR	326,893	468,151	795,044	1	119.72	119.72
235-581-20-00	21504	HARMONY VILLAGE DR	238,134	535,802	773,936	1	119.72	119.72
235-582-01-00	21480	TRAIL RIDGE DR	345,808	524,212	870,020	1	119.72	119.72
235-582-02-00	21474	TRAIL RIDGE DR	278,876	474,093	752,969	1	119.72	119.72
235-582-03-00	21468	TRAIL RIDGE DR	256,567	466,173	722,740	1	119.72	119.72
235-582-04-00	21462	TRAIL RIDGE DR	167,325	575,494	742,819	1	119.72	119.72
235-582-05-00	21456	TRAIL RIDGE DR	278,876	466,323	745,199	1	119.72	119.72
235-582-06-00	21450	TRAIL RIDGE DR	290,032	452,023	742,055	1	119.72	119.72

APN	Situs	Address	Assessed Land	Assessed Structure	Total Assessed Value	Land Use Class	FY 2026/27 Max Tax	Charge
235-582-07-00	21444	TRAIL RIDGE DR	256,567	526,741	783,308	1	119.72	119.72
235-582-08-00	21438	TRAIL RIDGE DR	276,643	479,973	756,616	1	119.72	119.72
235-582-09-00	21432	TRAIL RIDGE DR	208,226	556,180	764,406	1	119.72	119.72
235-582-10-00	21426	TRAIL RIDGE DR	216,184	549,917	766,101	1	119.72	119.72
235-582-11-00	21420	TRAIL RIDGE DR	610,190	453,132	1,063,322	1	119.72	119.72
235-582-12-00	21414	TRAIL RIDGE DR	284,454	473,451	757,905	1	119.72	119.72
235-582-13-00	21408	TRAIL RIDGE DR	199,118	583,817	782,935	1	119.72	119.72
235-582-14-00	21481	TRAIL RIDGE DR	228,944	731,447	960,391	1	119.72	119.72
235-582-15-00	21475	TRAIL RIDGE DR	290,032	496,650	786,682	1	119.72	119.72
235-582-16-00	21469	TRAIL RIDGE DR	587,409	391,606	979,015	1	119.72	119.72
235-582-17-00	21463	TRAIL RIDGE DR	290,032	461,241	751,273	1	119.72	119.72
235-582-18-00	21457	TRAIL RIDGE DR	424,483	673,867	1,098,350	1	119.72	119.72
235-582-19-00	21451	TRAIL RIDGE DR	286,673	597,665	884,338	1	119.72	119.72
235-582-20-00	21445	TRAIL RIDGE DR	368,846	596,850	965,696	1	119.72	119.72
235-582-21-00	21439	TRAIL RIDGE DR	189,635	569,380	759,015	1	119.72	119.72
235-582-22-00	21433	TRAIL RIDGE DR	234,257	452,642	686,899	1	119.72	119.72
235-582-23-00	21427	TRAIL RIDGE DR	261,460	528,712	790,172	1	119.72	119.72
235-582-24-00	21421	TRAIL RIDGE DR	204,807	590,285	795,092	1	119.72	119.72
235-582-25-00	21415	TRAIL RIDGE DR	204,807	544,931	749,738	1	119.72	119.72
235-582-26-00	21409	TRAIL RIDGE DR	136,703	546,820	683,523	1	119.72	119.72
235-582-27-00	21498	HARMONY VILLAGE DR	341,347	385,606	726,953	1	119.72	119.72
235-582-28-00	21492	HARMONY VILLAGE DR	341,347	386,859	728,206	1	119.72	119.72
235-582-29-00	21486	HARMONY VILLAGE DR	375,481	442,499	817,980	1	119.72	119.72
235-582-30-00	21480	HARMONY VILLAGE DR	420,185	587,954	1,008,139	1	119.72	119.72
235-582-31-00	21474	HARMONY VILLAGE DR	273,076	390,146	663,222	1	119.72	119.72
235-582-32-00	21468	HARMONY VILLAGE DR	663,000	336,600	999,600	1	119.72	119.72
235-582-33-00	21462	HARMONY VILLAGE DR	273,076	390,146	663,222	1	119.72	119.72
235-582-34-00	21456	HARMONY VILLAGE DR	284,454	414,616	699,070	1	119.72	119.72
235-582-35-00	21450	HARMONY VILLAGE DR	238,942	441,080	680,022	1	119.72	119.72
235-582-36-00	21444	HARMONY VILLAGE DR	250,321	387,206	637,527	1	119.72	119.72
235-582-37-00	21438	HARMONY VILLAGE DR	335,135	564,289	899,424	1	119.72	119.72
235-582-38-00	21432	HARMONY VILLAGE DR	250,321	414,540	664,861	1	119.72	119.72
235-582-39-00	21426	HARMONY VILLAGE DR	379,721	512,778	892,499	1	119.72	119.72
235-582-40-00	21420	HARMONY VILLAGE DR	261,699	445,737	707,436	1	119.72	119.72
235-582-41-00	21414	HARMONY VILLAGE DR	484,500	443,700	928,200	1	119.72	119.72
235-582-42-00	21408	HARMONY VILLAGE DR	284,454	411,029	695,483	1	119.72	119.72
235-582-43-00	2947	ELDENBERRY ST	273,076	510,029	783,105	1	119.72	119.72
235-582-44-00	2941	ELDENBERRY ST	204,807	487,767	692,574	1	119.72	119.72
235-582-45-00	2935	ELDENBERRY ST	250,321	600,657	850,978	1	119.72	119.72
235-582-46-00	2929	ELDENBERRY ST	227,563	487,725	715,288	1	119.72	119.72
235-582-47-00	2923	ELDENBERRY ST	261,930	449,905	711,835	1	119.72	119.72
235-582-48-00	2917	ELDENBERRY ST	261,699	476,780	738,479	1	119.72	119.72
235-582-49-00	2911	ELDENBERRY ST	273,076	494,172	767,248	1	119.72	119.72
235-582-50-00	2905	ELDENBERRY ST	172,269	387,677	559,946	1	119.72	119.72
235-590-01-00	21774	AMBLE DR	238,942	624,552	863,494	1	119.72	119.72
235-590-02-00	21770	AMBLE DR	178,480	642,094	820,574	1	119.72	119.72
235-590-03-00	21766	AMBLE DR	153,194	766,868	920,062	1	119.72	119.72
235-590-04-00	21762	AMBLE DR	575,476	378,879	954,355	1	119.72	119.72
235-590-05-00	21758	AMBLE DR	455,130	421,075	876,205	1	119.72	119.72
235-590-06-00	21754	AMBLE DR	625,000	651,888	1,276,888	1	119.72	119.72
235-590-07-00	21750	AMBLE DR	739,500	622,200	1,361,700	1	119.72	119.72
235-590-08-00	21746	AMBLE DR	223,101	539,797	762,898	1	119.72	119.72

APN	Situs	Address	Assessed Land	Assessed Structure	Total Assessed Value	Land Use Class	FY 2026/27 Max Tax	Charge
235-590-09-00	21742	AMBLE DR	178,480	606,728	785,208	1	119.72	119.72
235-590-10-00	21738	AMBLE DR	223,101	608,621	831,722	1	119.72	119.72
235-590-11-00	21734	AMBLE DR	245,412	642,346	887,758	1	119.72	119.72
235-590-12-00	21877	DEER GRASS DR	250,321	883,751	1,134,072	1	119.72	119.72
235-590-13-00	21873	DEER GRASS DR	728,280	681,462	1,409,742	1	119.72	119.72
235-590-14-00	21869	DEER GRASS DR	848,960	582,598	1,431,558	1	119.72	119.72
235-590-15-00	21865	DEER GRASS DR	133,860	734,911	868,771	1	119.72	119.72
235-590-16-00	21861	DEER GRASS DR	238,942	591,216	830,158	1	119.72	119.72
235-590-17-00	21857	DEER GRASS DR	145,015	687,046	832,061	1	119.72	119.72
235-590-18-00	21853	DEER GRASS DR	227,563	643,078	870,641	1	119.72	119.72
235-590-19-00	21849	DEER GRASS DR	665,856	660,654	1,326,510	1	119.72	119.72
235-590-20-00	21845	DEER GRASS DR	216,184	658,508	874,692	1	119.72	119.72
235-590-21-00	21841	DEER GRASS DR	111,550	687,033	798,583	1	119.72	119.72
235-590-22-00	21837	DEER GRASS DR	843,654	583,660	1,427,314	1	119.72	119.72
235-590-23-00	21833	DEER GRASS DR	145,015	637,220	782,235	1	119.72	119.72
235-590-24-00	21829	DEER GRASS DR	174,981	591,753	766,734	1	119.72	119.72
235-590-25-00	21825	DEER GRASS DR	145,015	672,544	817,559	1	119.72	119.72
235-590-26-00	21821	DEER GRASS DR	323,498	619,813	943,311	1	119.72	119.72
235-590-27-00	21872	DEER GRASS DR	238,942	690,789	929,731	1	119.72	119.72
235-590-28-00	21868	DEER GRASS DR	168,060	670,821	838,881	1	119.72	119.72
235-590-29-00	21864	DEER GRASS DR	167,325	613,533	780,858	1	119.72	119.72
235-590-30-00	21860	DEER GRASS DR	624,240	645,048	1,269,288	1	119.72	119.72
235-590-31-00	21856	DEER GRASS DR	165,820	752,291	918,111	1	119.72	119.72
235-590-32-00	21852	DEER GRASS DR	147,916	653,026	800,942	1	119.72	119.72
235-590-33-00	21848	DEER GRASS DR	227,563	610,977	838,540	1	119.72	119.72
235-590-34-00	21844	DEER GRASS DR	193,429	680,766	874,195	1	119.72	119.72
235-590-35-00	21840	DEER GRASS DR	170,671	685,995	856,666	1	119.72	119.72
235-590-36-00	21836	DEER GRASS DR	216,184	594,990	811,174	1	119.72	119.72
235-590-37-00	21767	AMBLE DR	256,567	839,956	1,096,523	1	119.72	119.72
235-590-38-00	21755	AMBLE DR	210,967	340,429	551,396	1	119.72	119.72
235-590-39-00	21747	AMBLE DR	301,188	652,625	953,813	1	119.72	119.72
235-590-40-00	21741	AMBLE DR	301,188	820,908	1,122,096	1	119.72	119.72
235-590-41-00	21735	AMBLE DR	401,585	658,824	1,060,409	1	119.72	119.72
235-590-42-17	21672	LONG TROT DR	493,558	333,172	826,730	1	119.72	119.72
235-590-42-18	21678	LONG TROT DR	211,946	581,072	793,018	1	119.72	119.72
235-590-42-19	21684	LONG TROT DR	185,917	530,416	716,333	1	119.72	119.72
235-590-42-20	21690	LONG TROT DR	189,635	574,202	763,837	1	119.72	119.72
235-590-42-21	21702	LONG TROT DR	216,485	568,153	784,638	1	119.72	119.72
235-590-42-22	21708	LONG TROT DR	478,584	561,816	1,040,400	1	119.72	119.72
235-590-42-23	21714	LONG TROT DR	200,792	580,812	781,604	1	119.72	119.72
235-590-42-24	21720	LONG TROT DR	636,724	451,013	1,087,737	1	119.72	119.72
235-591-01-00	2977	FLEDGLING DR	170,671	673,251	843,922	1	119.72	119.72
235-591-02-00	2969	FLEDGLING DR	227,563	594,321	821,884	1	119.72	119.72
235-591-03-00	2961	FLEDGLING DR	227,563	632,382	859,945	1	119.72	119.72
235-591-04-00	2953	FLEDGLING DR	341,347	663,377	1,004,724	1	119.72	119.72
235-591-05-00	2945	FLEDGLING DR	248,345	623,009	871,354	1	119.72	119.72
235-591-06-00	2937	FLEDGLING DR	180,265	598,521	778,786	1	119.72	119.72
235-591-07-00	2929	FLEDGLING DR	204,807	595,020	799,827	1	119.72	119.72
235-591-08-00	2921	FLEDGLING DR	424,483	700,397	1,124,880	1	119.72	119.72
235-591-09-00	2913	FLEDGLING DR	739,500	668,100	1,407,600	1	119.72	119.72
235-591-10-00	2905	FLEDGLING DR	676,260	593,028	1,269,288	1	119.72	119.72
235-591-11-00	2970	FLEDGLING DR	197,296	627,080	824,376	1	119.72	119.72

APN	Situs	Address	Assessed Land	Assessed Structure	Total Assessed Value	Land Use Class	FY 2026/27 Max Tax	Charge
235-591-12-00	2962	FLEDGLING DR	150,874	661,995	812,869	1	119.72	119.72
235-591-13-00	2954	FLEDGLING DR	232,114	611,105	843,219	1	119.72	119.72
235-591-14-00	2946	FLEDGLING DR	469,200	703,800	1,173,000	1	119.72	119.72
235-591-15-00	2938	FLEDGLING DR	204,807	596,525	801,332	1	119.72	119.72
235-591-16-00	2930	FLEDGLING DR	162,480	603,703	766,183	1	119.72	119.72
235-591-17-00	2922	FLEDGLING DR	806,512	636,720	1,443,232	1	119.72	119.72
235-591-18-00	2914	FLEDGLING DR	214,502	704,154	918,656	1	119.72	119.72
235-591-19-00	2906	FLEDGLING DR	320,436	560,818	881,254	1	119.72	119.72
235-591-20-00	3044	STARRY NIGHT DR	185,203	619,717	804,920	1	119.72	119.72
235-591-21-00	3050	STARRY NIGHT DR	182,050	674,656	856,706	1	119.72	119.72
235-591-22-00	3056	STARRY NIGHT DR	237,274	626,702	863,976	1	119.72	119.72
235-591-23-00	3062	STARRY NIGHT DR	197,151	732,653	929,804	1	119.72	119.72
235-591-24-00	3068	STARRY NIGHT DR	739,500	612,000	1,351,500	1	119.72	119.72
235-591-25-00	3074	STARRY NIGHT DR	232,114	721,602	953,716	1	119.72	119.72
235-591-26-00	3080	STARRY NIGHT DR	601,800	748,680	1,350,480	1	119.72	119.72
235-591-27-00	3086	STARRY NIGHT DR	193,429	597,243	790,672	1	119.72	119.72
235-591-28-00	3092	STARRY NIGHT DR	324,961	622,240	947,201	1	119.72	119.72
235-591-29-00	3098	STARRY NIGHT DR	340,584	606,540	947,124	1	119.72	119.72
235-591-30-00	3005	STARRY NIGHT DR	165,745	814,167	979,912	1	119.72	119.72
235-591-31-00	3011	STARRY NIGHT DR	750,000	742,000	1,492,000	1	119.72	119.72
235-591-32-00	3017	STARRY NIGHT DR	769,370	716,310	1,485,680	1	119.72	119.72
235-591-33-00	3023	STARRY NIGHT DR	718,393	659,631	1,378,024	1	119.72	119.72
235-591-34-00	3029	STARRY NIGHT DR	624,240	752,209	1,376,449	1	119.72	119.72
235-591-35-00	3035	STARRY NIGHT DR	290,913	694,096	985,009	1	119.72	119.72
235-591-36-00	3041	STARRY NIGHT DR	398,238	432,257	830,495	1	119.72	119.72
235-591-37-00	3047	STARRY NIGHT DR	284,107	679,896	964,003	1	119.72	119.72
235-591-38-00	3053	STARRY NIGHT DR	324,961	555,602	880,563	1	119.72	119.72
235-591-39-00	3059	STARRY NIGHT DR	348,173	513,628	861,801	1	119.72	119.72
235-591-40-00	3065	STARRY NIGHT DR	190,542	665,657	856,199	1	119.72	119.72
235-591-41-00	3071	STARRY NIGHT DR	336,567	541,969	878,536	1	119.72	119.72
235-591-42-00	3077	STARRY NIGHT DR	929,000	651,000	1,580,000	1	119.72	119.72
235-591-43-00	3083	STARRY NIGHT DR	193,429	652,126	845,555	1	119.72	119.72
235-591-44-00	3089	STARRY NIGHT DR	765,000	663,000	1,428,000	1	119.72	119.72
235-591-45-09	21626	LONG TROT DR	224,322	674,093	898,415	1	119.72	119.72
235-591-45-10	21632	LONG TROT DR	178,480	587,764	766,244	1	119.72	119.72
235-591-45-11	21638	LONG TROT DR	189,635	543,589	733,224	1	119.72	119.72
235-591-45-12	21644	LONG TROT DR	424,483	583,664	1,008,147	1	119.72	119.72
235-591-45-13	21650	LONG TROT DR	200,792	571,031	771,823	1	119.72	119.72
235-591-45-14	21656	LONG TROT DR	200,039	606,369	806,408	1	119.72	119.72
235-591-45-15	21662	LONG TROT DR	200,792	579,955	780,747	1	119.72	119.72
235-591-45-16	21668	LONG TROT DR	223,101	600,486	823,587	1	119.72	119.72
235-591-46-01	3012	STARRY NIGHT DR	700,000	687,735	1,387,735	1	119.72	119.72
235-591-46-02	3018	STARRY NIGHT DR	178,480	591,288	769,768	1	119.72	119.72
235-591-46-03	3024	STARRY NIGHT DR	178,480	536,901	715,381	1	119.72	119.72
235-591-46-04	3030	STARRY NIGHT DR	189,635	573,387	763,022	1	119.72	119.72
235-591-46-05	3036	STARRY NIGHT DR	223,101	567,615	790,716	1	119.72	119.72
235-591-46-06	3042	STARRY NIGHT DR	765,000	540,600	1,305,600	1	119.72	119.72
235-591-46-07	3048	STARRY NIGHT DR	765,000	559,980	1,324,980	1	119.72	119.72
235-591-46-08	21620	LONG TROT DR	211,946	596,975	808,921	1	119.72	119.72
235-600-01-00	2961	STARRY NIGHT DR	295,282	596,034	891,316	1	119.72	119.72
235-600-02-00	2953	STARRY NIGHT DR	639,846	750,128	1,389,974	1	119.72	119.72
235-600-03-00	2945	STARRY NIGHT DR	676,260	598,230	1,274,490	1	119.72	119.72

APN	Situs	Address	Assessed Land	Assessed Structure	Total Assessed Value	Land Use Class	FY 2026/27 Max Tax	Charge
235-600-04-00	2937	STARRY NIGHT DR	604,888	530,604	1,135,492	1	119.72	119.72
235-600-05-00	2929	STARRY NIGHT DR	109,363	655,127	764,490	1	119.72	119.72
235-600-06-00	2921	STARRY NIGHT DR	700,000	675,000	1,375,000	1	119.72	119.72
235-600-07-00	2913	STARRY NIGHT DR	179,416	846,857	1,026,273	1	119.72	119.72
235-600-08-00	2905	STARRY NIGHT DR	785,502	724,118	1,509,620	1	119.72	119.72
235-600-09-00	21591	WILGEN RD	865,945	589,925	1,455,870	1	119.72	119.72
235-600-10-00	21583	WILGEN RD	479,670	872,786	1,352,456	1	119.72	119.72
235-600-11-00	21577	WILGEN RD	757,701	730,641	1,488,342	1	119.72	119.72
235-600-12-00	21571	WILGEN RD	334,654	758,771	1,093,425	1	119.72	119.72
235-600-13-00	21563	WILGEN RD	259,782	835,125	1,094,907	1	119.72	119.72
235-600-14-00	21545	WILGEN RD	541,216	714,685	1,255,901	1	119.72	119.72
235-600-15-00	21527	WILGEN RD	955,087	745,498	1,700,585	1	119.72	119.72
235-600-16-00	21509	WILGEN RD	649,458	929,296	1,578,754	1	119.72	119.72
235-600-17-00	21485	WILGEN RD	649,458	768,417	1,417,875	1	119.72	119.72
235-600-18-00	21479	WILGEN RD	422,148	727,159	1,149,307	1	119.72	119.72
235-600-19-00	21473	WILGEN RD	313,905	886,595	1,200,500	1	119.72	119.72
235-600-20-57	2960	STARRY NIGHT DR	207,791	625,284	833,075	1	119.72	119.72
235-600-20-58	2952	STARRY NIGHT DR	207,791	617,116	824,907	1	119.72	119.72
235-600-20-59	2944	STARRY NIGHT DR	164,045	554,032	718,077	1	119.72	119.72
235-600-20-60	2936	STARRY NIGHT DR	556,614	598,230	1,154,844	1	119.72	119.72
235-600-20-61	2928	STARRY NIGHT DR	80,390	768,166	848,556	1	119.72	119.72
235-600-20-62	2920	STARRY NIGHT DR	82,212	740,633	822,845	1	119.72	119.72
235-600-20-63	2912	STARRY NIGHT DR	742,840	636,720	1,379,560	1	119.72	119.72
235-600-20-64	2904	STARRY NIGHT DR	645,048	637,765	1,282,813	1	119.72	119.72
235-601-01-00	2924	GAIT WAY	324,729	711,048	1,035,777	1	119.72	119.72
235-601-02-00	2928	GAIT WAY	422,148	628,784	1,050,932	1	119.72	119.72
235-601-03-00	2932	GAIT WAY	983,178	681,462	1,664,640	1	119.72	119.72
235-601-04-00	2936	GAIT WAY	389,674	779,638	1,169,312	1	119.72	119.72
235-601-05-00	2940	GAIT WAY	162,364	773,392	935,756	1	119.72	119.72
235-601-06-00	2944	GAIT WAY	853,128	702,270	1,555,398	1	119.72	119.72
235-601-07-00	2948	GAIT WAY	238,134	629,162	867,296	1	119.72	119.72
235-601-08-00	2952	GAIT WAY	259,782	685,375	945,157	1	119.72	119.72
235-602-01-00	2960	GAIT WAY	173,188	692,582	865,770	1	119.72	119.72
235-602-02-00	2964	GAIT WAY	248,958	630,469	879,427	1	119.72	119.72
235-602-03-00	2968	GAIT WAY	248,958	704,830	953,788	1	119.72	119.72
235-602-04-00	2972	GAIT WAY	800,000	765,000	1,565,000	1	119.72	119.72
235-602-05-00	2976	GAIT WAY	248,958	746,531	995,489	1	119.72	119.72
235-602-06-00	2980	GAIT WAY	248,958	709,861	958,819	1	119.72	119.72
235-602-07-00	2984	GAIT WAY	303,080	631,300	934,380	1	119.72	119.72
235-602-08-00	2988	GAIT WAY	216,485	687,620	904,105	1	119.72	119.72
235-602-09-00	2990	ELDENBERRY ST	379,272	810,492	1,189,764	1	119.72	119.72
235-602-10-00	2991	ELDENBERRY ST	801,108	749,088	1,550,196	1	119.72	119.72
235-602-11-00	21331	WILGEN RD	234,257	774,382	1,008,639	1	119.72	119.72
235-602-12-00	21325	WILGEN RD	1,082,016	572,220	1,654,236	1	119.72	119.72
235-603-01-00	3052	HEIRLOOM PL	676,260	676,260	1,352,520	1	119.72	119.72
235-603-02-00	3056	HEIRLOOM PL	218,727	642,352	861,079	1	119.72	119.72
235-603-03-00	3060	HEIRLOOM PL	848,966	875,496	1,724,462	1	119.72	119.72
235-603-04-00	3064	HEIRLOOM PL	203,425	808,644	1,012,069	1	119.72	119.72
235-603-05-00	3068	HEIRLOOM PL	180,449	678,489	858,938	1	119.72	119.72
235-603-06-00	3072	HEIRLOOM PL	56,331	197,428	253,759	1	119.72	119.72
235-603-07-00	3076	HEIRLOOM PL	700,000	644,000	1,344,000	1	119.72	119.72
235-603-08-00	3080	HEIRLOOM PL	180,449	721,867	902,316	1	119.72	119.72

APN	Situs	Address	Assessed Land	Assessed Structure	Total Assessed Value	Land Use Class	FY 2026/27 Max Tax	Charge
235-603-09-00	3010	HEIRLOOM PL	356,964	855,109	1,212,073	1	119.72	119.72
235-603-10-00	3084	HEIRLOOM PL	1,066,410	873,936	1,940,346	1	119.72	119.72
235-603-11-00	3090	HEIRLOOM PL	218,348	467,256	685,604	1	119.72	119.72
235-603-12-00	3096	HEIRLOOM PL	189,635	754,745	944,380	1	119.72	119.72
235-610-01-00	21674	SADDLE BRED LN	422,080	490,556	912,636	1	119.72	119.72
235-610-02-00	21670	SADDLE BRED LN	315,722	490,793	806,515	1	119.72	119.72
235-610-03-00	21666	SADDLE BRED LN	255,326	384,909	640,235	1	119.72	119.72
235-610-04-00	21662	SADDLE BRED LN	295,473	357,100	652,573	1	119.72	119.72
235-610-05-00	21658	SADDLE BRED LN	345,589	595,971	941,560	1	119.72	119.72
235-610-06-00	21654	SADDLE BRED LN	261,699	353,749	615,448	1	119.72	119.72
235-610-07-00	21650	SADDLE BRED LN	232,114	341,280	573,394	1	119.72	119.72
235-610-08-00	21646	SADDLE BRED LN	290,145	312,079	602,224	1	119.72	119.72
235-610-09-00	21642	SADDLE BRED LN	184,425	135,241	319,666	1	119.72	119.72
235-610-10-00	21675	TRAIL BLAZER LN	331,459	353,831	685,290	1	119.72	119.72
235-610-11-00	21671	TRAIL BLAZER LN	295,947	367,214	663,161	1	119.72	119.72
235-610-12-00	21667	TRAIL BLAZER LN	440,044	515,035	955,079	1	119.72	119.72
235-610-13-00	21663	TRAIL BLAZER LN	307,783	377,995	685,778	1	119.72	119.72
235-610-14-00	21659	TRAIL BLAZER LN	168,691	452,097	620,788	1	119.72	119.72
235-610-15-00	21655	TRAIL BLAZER LN	278,537	330,648	609,185	1	119.72	119.72
235-610-16-00	21651	TRAIL BLAZER LN	290,145	321,227	611,372	1	119.72	119.72
235-610-17-00	21647	TRAIL BLAZER LN	489,600	377,400	867,000	1	119.72	119.72
235-610-18-00	21643	TRAIL BLAZER LN	301,749	374,778	676,527	1	119.72	119.72
235-610-19-00	21766	DEER GRASS DR	145,015	719,921	864,936	1	119.72	119.72
235-610-20-00	21762	DEER GRASS DR	133,860	727,878	861,738	1	119.72	119.72
235-610-21-00	21758	DEER GRASS DR	200,792	626,292	827,084	1	119.72	119.72
235-610-22-00	21754	DEER GRASS DR	120,866	819,762	940,628	1	119.72	119.72
235-610-23-00	21750	DEER GRASS DR	142,171	623,377	765,548	1	119.72	119.72
235-610-24-00	21746	DEER GRASS DR	156,171	695,097	851,268	1	119.72	119.72
235-610-25-00	21742	DEER GRASS DR	649,458	497,918	1,147,376	1	119.72	119.72
235-610-26-00	21738	DEER GRASS DR	649,458	568,276	1,217,734	1	119.72	119.72
235-610-27-00	21734	DEER GRASS DR	218,727	532,260	750,987	1	119.72	119.72
235-610-28-00	21730	DEER GRASS DR	240,600	576,291	816,891	1	119.72	119.72
235-610-29-00	21726	DEER GRASS DR	142,171	665,012	807,183	1	119.72	119.72
235-610-30-00	21722	DEER GRASS DR	131,235	627,085	758,320	1	119.72	119.72
235-610-31-00	21718	DEER GRASS DR	172,352	750,958	923,310	1	119.72	119.72
235-610-32-00	21714	DEER GRASS DR	265,437	611,783	877,220	1	119.72	119.72
235-610-33-00	2803	DEMLER DR	775,200	754,800	1,530,000	1	119.72	119.72
235-610-34-00	2811	DEMLER DR	207,791	578,716	786,507	1	119.72	119.72
235-610-35-00	2819	DEMLER DR	174,981	610,937	785,918	1	119.72	119.72
235-610-36-00	2827	DEMLER DR	218,727	541,352	760,079	1	119.72	119.72
235-610-37-00	2835	DEMLER DR	196,854	592,197	789,051	1	119.72	119.72
235-610-38-00	2843	DEMLER DR	109,363	656,076	765,439	1	119.72	119.72
235-610-39-00	2851	DEMLER DR	145,015	664,735	809,750	1	119.72	119.72
235-610-40-00	2859	DEMLER DR	131,235	637,330	768,565	1	119.72	119.72
235-610-41-00	2867	DEMLER DR	326,619	262,946	589,565	1	119.72	119.72
235-610-42-00	2875	DEMLER DR	185,917	641,758	827,675	1	119.72	119.72
235-610-43-00	2883	DEMLER DR	795,900	774,676	1,570,576	1	119.72	119.72
235-610-44-00	2891	DEMLER DR	211,946	649,556	861,502	1	119.72	119.72
235-610-45-00	2899	DEMLER DR	167,325	710,880	878,205	1	119.72	119.72
235-610-46-33	21739	DEER GRASS DR	156,171	659,999	816,170	1	119.72	119.72
235-610-46-34	21735	DEER GRASS DR	142,171	619,764	761,935	1	119.72	119.72
235-610-46-35	21731	DEER GRASS DR	142,171	576,240	718,411	1	119.72	119.72

APN	Situs	Address	Assessed Land	Assessed Structure	Total Assessed Value	Land Use Class	FY 2026/27 Max Tax	Charge
235-610-46-36	21727	DEER GRASS DR	131,235	602,526	733,761	1	119.72	119.72
235-610-46-37	21723	DEER GRASS DR	581,400	591,600	1,173,000	1	119.72	119.72
235-610-46-38	21719	DEER GRASS DR	109,363	583,468	692,831	1	119.72	119.72
235-610-46-39	21715	DEER GRASS DR	147,582	702,124	849,706	1	119.72	119.72
235-610-46-40	21711	DEER GRASS DR	624,240	634,644	1,258,884	1	119.72	119.72
235-610-47-00	21743	DEER GRASS DR	754,290	821,916	1,576,206	1	119.72	119.72
235-610-48-00	21747	DEER GRASS DR	412,739	670,774	1,083,513	1	119.72	119.72
235-610-49-00	21751	DEER GRASS DR	278,876	754,420	1,033,296	1	119.72	119.72
235-611-01-00	21638	SADDLE BRED LN	242,873	435,181	678,054	1	119.72	119.72
235-611-02-00	21634	SADDLE BRED LN	500,000	445,000	945,000	1	119.72	119.72
235-611-03-00	21630	SADDLE BRED LN	260,894	391,678	652,572	1	119.72	119.72
235-611-04-00	21626	SADDLE BRED LN	222,356	405,392	627,748	1	119.72	119.72
235-611-05-00	21622	SADDLE BRED LN	208,902	369,579	578,481	1	119.72	119.72
235-611-06-00	21618	SADDLE BRED LN	465,866	371,420	837,286	1	119.72	119.72
235-611-07-00	21614	SADDLE BRED LN	573,048	424,480	997,528	1	119.72	119.72
235-611-08-00	21610	SADDLE BRED LN	250,321	355,283	605,604	1	119.72	119.72
235-611-09-00	21606	SADDLE BRED LN	220,507	401,443	621,950	1	119.72	119.72
235-611-10-00	21639	TRAIL BLAZER LN	296,625	367,102	663,727	1	119.72	119.72
235-611-11-00	21635	TRAIL BLAZER LN	179,795	481,857	661,652	1	119.72	119.72
235-611-12-00	21631	TRAIL BLAZER LN	278,048	354,088	632,136	1	119.72	119.72
235-611-13-00	21627	TRAIL BLAZER LN	311,869	363,014	674,883	1	119.72	119.72
235-611-14-00	21623	TRAIL BLAZER LN	290,145	317,880	608,025	1	119.72	119.72
235-611-15-00	21619	TRAIL BLAZER LN	309,490	376,548	686,038	1	119.72	119.72
235-611-16-00	21615	TRAIL BLAZER LN	426,623	473,377	900,000	1	119.72	119.72
235-611-17-00	21611	TRAIL BLAZER LN	324,719	449,217	773,936	1	119.72	119.72
235-611-18-00	21607	TRAIL BLAZER LN	299,529	336,312	635,841	1	119.72	119.72
235-611-19-00	2876	DEMLER DR	185,917	714,542	900,459	1	119.72	119.72
235-611-20-00	2868	DEMLER DR	284,345	550,687	835,032	1	119.72	119.72
235-611-21-00	2860	DEMLER DR	218,727	582,519	801,246	1	119.72	119.72
235-611-22-00	2852-	DEMLER DR M	207,791	679,002	886,793	1	119.72	119.72
235-611-23-00	2844	DEMLER DR	240,600	552,460	793,060	1	119.72	119.72
235-611-24-00	2836	DEMLER DR	142,171	672,951	815,122	1	119.72	119.72
235-611-25-00	2828	DEMLER DR	848,960	689,780	1,538,740	1	119.72	119.72
235-611-26-00	2820	DEMLER DR	218,727	610,374	829,101	1	119.72	119.72
235-611-27-00	2813	QUILTERS DR	164,045	670,412	834,457	1	119.72	119.72
235-611-28-00	2825	QUILTERS DR	218,727	591,881	810,608	1	119.72	119.72
235-611-29-00	2837	QUILTERS DR	780,300	546,210	1,326,510	1	119.72	119.72
235-611-30-00	2849	QUILTERS DR	196,854	586,081	782,935	1	119.72	119.72
235-611-31-00	2861	QUILTERS DR	328,093	545,044	873,137	1	119.72	119.72
235-611-32-00	2873	QUILTERS DR	728,280	585,225	1,313,505	1	119.72	119.72
235-611-33-00	21578	SADDLE BRED LN	227,563	402,557	630,120	1	119.72	119.72
235-611-34-00	21572	SADDLE BRED LN	246,810	408,826	655,636	1	119.72	119.72
235-611-35-00	21566	SADDLE BRED LN	273,076	343,683	616,759	1	119.72	119.72
235-611-36-00	21560	SADDLE BRED LN	284,454	369,309	653,763	1	119.72	119.72
235-611-37-00	21554	SADDLE BRED LN	261,699	341,467	603,166	1	119.72	119.72
235-611-38-00	21548	SADDLE BRED LN	578,354	403,256	981,610	1	119.72	119.72
235-611-39-00	21542	SADDLE BRED LN	227,563	396,485	624,048	1	119.72	119.72
235-611-40-00	21536	SADDLE BRED LN	273,076	334,169	607,245	1	119.72	119.72
235-611-41-00	21583	TRAIL BLAZER LN	325,356	384,715	710,071	1	119.72	119.72
235-611-42-00	21577	TRAIL BLAZER LN	301,496	378,747	680,243	1	119.72	119.72
235-611-43-00	21571	TRAIL BLAZER LN	307,661	394,761	702,422	1	119.72	119.72
235-611-44-00	21565	TRAIL BLAZER LN	295,947	376,325	672,272	1	119.72	119.72

APN	Situs	Address	Assessed Land	Assessed Structure	Total Assessed Value	Land Use Class	FY 2026/27 Max Tax	Charge
235-611-45-00	21559	TRAIL BLAZER LN	296,262	365,391	661,653	1	119.72	119.72
235-611-46-00	21553	TRAIL BLAZER LN	319,622	396,278	715,900	1	119.72	119.72
235-611-47-00	2862	QUILTERS DR	263,021	415,363	678,384	1	119.72	119.72
235-611-48-00	2850	QUILTERS DR	370,377	539,972	910,349	1	119.72	119.72
235-611-49-00	2838	QUILTERS DR	372,608	541,903	914,511	1	119.72	119.72
235-611-50-00	2826	QUILTERS DR	293,182	352,065	645,247	1	119.72	119.72
235-611-51-00	2814	QUILTERS DR	278,419	408,922	687,341	1	119.72	119.72
235-611-52-00	21650	TRAIL RIDGE DR	250,321	346,066	596,387	1	119.72	119.72
235-611-53-00	21644	TRAIL RIDGE DR	610,190	397,950	1,008,140	1	119.72	119.72
235-611-54-00	21638	TRAIL RIDGE DR	273,076	387,669	660,745	1	119.72	119.72
235-611-55-49	21635	DEER GRASS DR	742,840	558,191	1,301,031	1	119.72	119.72
235-611-55-50	21631	DEER GRASS DR	202,185	755,763	957,948	1	119.72	119.72
235-611-55-51	21627	DEER GRASS DR	164,045	557,647	721,692	1	119.72	119.72
235-611-55-52	21623	DEER GRASS DR	174,981	597,556	772,537	1	119.72	119.72
235-611-55-53	21619	DEER GRASS DR	153,109	595,621	748,730	1	119.72	119.72
235-611-55-54	21615	DEER GRASS DR	382,034	561,378	943,412	1	119.72	119.72
235-611-55-55	21611	DEER GRASS DR	174,981	608,829	783,810	1	119.72	119.72
235-611-55-56	21607	DEER GRASS DR	185,917	633,184	819,101	1	119.72	119.72
235-611-56-41	21667	DEER GRASS DR	164,024	639,653	803,677	1	119.72	119.72
235-611-56-42	21663	DEER GRASS DR	131,235	623,734	754,969	1	119.72	119.72
235-611-56-43	21659	DEER GRASS DR	153,109	568,254	721,363	1	119.72	119.72
235-611-56-44	21655	DEER GRASS DR	142,171	599,150	741,321	1	119.72	119.72
235-611-56-45	21651	DEER GRASS DR	120,298	602,005	722,303	1	119.72	119.72
235-611-56-46	21647	DEER GRASS DR	231,813	496,808	728,621	1	119.72	119.72
235-611-56-47	21643	DEER GRASS DR	164,045	608,254	772,299	1	119.72	119.72
235-611-56-48	21639	DEER GRASS DR	636,724	424,483	1,061,207	1	119.72	119.72
235-611-57-00	21671	DEER GRASS DR	223,101	808,382	1,031,483	1	119.72	119.72
235-611-58-00	21679	DEER GRASS DR	649,458	660,282	1,309,740	1	119.72	119.72
235-612-01-00	21755	DEER GRASS DR	468,515	657,082	1,125,597	1	119.72	119.72
235-612-02-25	21787	DEER GRASS DR	139,403	409,434	548,837	1	119.72	119.72
235-612-02-26	21783	DEER GRASS DR	145,015	633,502	778,517	1	119.72	119.72
235-612-02-27	21779	DEER GRASS DR	122,704	591,223	713,927	1	119.72	119.72
235-612-02-28	21775	DEER GRASS DR	145,015	619,274	764,289	1	119.72	119.72
235-612-02-29	21771	DEER GRASS DR	142,171	590,457	732,628	1	119.72	119.72
235-612-02-30	21767	DEER GRASS DR	636,724	318,362	955,086	1	119.72	119.72
235-612-02-31	21763	DEER GRASS DR	156,171	632,861	789,032	1	119.72	119.72
235-612-02-32	21759	DEER GRASS DR	178,480	654,372	832,852	1	119.72	119.72
235-620-01-00	22289-91	LONG TROT DR	649,458	539,437	1,188,895	1	119.72	119.72
235-620-02-00	22283	LONG TROT DR	1,144,440	1,091,094	2,235,534	1	119.72	119.72
235-620-03-00	22277	LONG TROT DR	657,414	542,774	1,200,188	1	119.72	119.72
235-620-04-00	22087	PUREBRED LN	324,729	916,254	1,240,983	1	119.72	119.72
235-620-05-00	22095	PUREBRED LN	248,958	798,868	1,047,826	1	119.72	119.72
235-620-06-00	22070	PUREBRED LN	238,134	771,126	1,009,260	1	119.72	119.72
235-620-07-00	22058	PUREBRED LN	227,310	779,558	1,006,868	1	119.72	119.72
235-620-08-00	22080	WILGEN RD	292,256	773,438	1,065,694	1	119.72	119.72
235-620-09-00	22078	PUREBRED LN	256,268	622,407	878,675	1	119.72	119.72
235-620-10-00	22086	PUREBRED LN	389,674	790,456	1,180,130	1	119.72	119.72
235-620-11-00	22094	PUREBRED LN	303,080	834,007	1,137,087	1	119.72	119.72
235-620-12-00	22265	LONG TROT DR	309,323	894,976	1,204,299	1	119.72	119.72
235-620-13-00	22253	LONG TROT DR	292,256	875,995	1,168,251	1	119.72	119.72
235-620-14-00	22241	LONG TROT DR	324,729	708,654	1,033,383	1	119.72	119.72
235-620-15-00	22229	LONG TROT DR	378,850	696,530	1,075,380	1	119.72	119.72

APN	Situs	Address	Assessed Land	Assessed Structure	Total Assessed Value	Land Use Class	FY 2026/27 Max Tax	Charge
235-620-16-00	21986	WILGEN RD	173,188	771,157	944,345	1	119.72	119.72
235-620-17-00	21980	WILGEN RD	1,020,000	867,000	1,887,000	1	119.72	119.72
235-620-18-00	21992	WILGEN RD	205,661	817,236	1,022,897	1	119.72	119.72
235-621-01-00	22011	PUREBRED LN	465,445	848,401	1,313,846	1	119.72	119.72
235-621-02-00	21973	PUREBRED LN	292,256	897,096	1,189,352	1	119.72	119.72
235-621-03-00	2813	SIDE SADDLE LN	303,080	1,049,061	1,352,141	1	119.72	119.72
235-621-04-00	2801	SIDE SADDLE LN	216,485	976,581	1,193,066	1	119.72	119.72
235-621-05-00	22046	PUREBRED LN	432,972	802,860	1,235,832	1	119.72	119.72
235-621-06-00	22034	PUREBRED LN	541,216	812,797	1,354,013	1	119.72	119.72
235-621-07-00	22022	PUREBRED LN	432,972	893,980	1,326,952	1	119.72	119.72
235-621-08-00	22010	PUREBRED LN	357,201	792,851	1,150,052	1	119.72	119.72
235-621-09-00	21984	PUREBRED LN	313,905	860,735	1,174,640	1	119.72	119.72
235-621-10-00	21972	PUREBRED LN	82,955	301,104	384,059	1	119.72	119.72
235-621-11-00	21960	PUREBRED LN	270,608	837,594	1,108,202	1	119.72	119.72
235-621-12-00	21951	PUREBRED LN	303,080	842,424	1,145,504	1	119.72	119.72
235-621-13-00	2825	SIDE SADDLE LN	979,200	826,800	1,806,000	1	119.72	119.72
235-621-14-00	2911	SIDE SADDLE LN	173,188	807,560	980,748	1	119.72	119.72
235-621-15-00	2923	SIDE SADDLE LN	262,472	841,189	1,103,661	1	119.72	119.72
235-621-16-00	2935	SIDE SADDLE LN	229,663	778,538	1,008,201	1	119.72	119.72
235-621-17-00	2947	SIDE SADDLE LN	240,600	787,750	1,028,350	1	119.72	119.72
235-621-18-00	2959	SIDE SADDLE LN	248,958	811,447	1,060,405	1	119.72	119.72
235-621-19-00	2971	SIDE SADDLE LN	194,837	852,426	1,047,263	1	119.72	119.72
235-621-20-00	2983	SIDE SADDLE LN	194,837	770,040	964,877	1	119.72	119.72
235-621-21-00	2982	SIDE SADDLE LN	173,188	800,093	973,281	1	119.72	119.72
235-621-22-00	2970	SIDE SADDLE LN	227,310	850,872	1,078,182	1	119.72	119.72
235-621-23-00	2958	SIDE SADDLE LN	227,310	845,028	1,072,338	1	119.72	119.72
235-621-24-00	2946	SIDE SADDLE LN	142,171	884,578	1,026,749	1	119.72	119.72
235-621-25-00	2934	SIDE SADDLE LN	131,235	862,776	994,011	1	119.72	119.72
235-621-26-00	2922	SIDE SADDLE LN	1,000,000	800,000	1,800,000	1	119.72	119.72
235-621-27-00	2910	SIDE SADDLE LN	185,917	820,116	1,006,033	1	119.72	119.72
235-621-28-00	2826	SIDE SADDLE LN	173,188	788,800	961,988	1	119.72	119.72
235-621-29-00	2814	SIDE SADDLE LN	108,242	837,865	946,107	1	119.72	119.72
235-621-30-00	2802	SIDE SADDLE LN	173,188	770,352	943,540	1	119.72	119.72
235-621-31-00	22057	LONG TROT DR	151,540	778,515	930,055	1	119.72	119.72
235-621-32-00	22065	LONG TROT DR	918,000	739,500	1,657,500	1	119.72	119.72
235-621-33-00	22077	LONG TROT DR	164,045	776,912	940,957	1	119.72	119.72
235-621-34-00	22111	LONG TROT DR	162,364	808,352	970,716	1	119.72	119.72
235-621-35-00	22123	LONG TROT DR	777,045	656,616	1,433,661	1	119.72	119.72
235-621-36-00	22135	LONG TROT DR	273,408	812,405	1,085,813	1	119.72	119.72
235-621-37-00	22147	LONG TROT DR	980,000	800,000	1,780,000	1	119.72	119.72
235-621-38-00	22159	LONG TROT DR	151,540	784,338	935,878	1	119.72	119.72
235-621-39-00	22171	LONG TROT DR	900,000	800,000	1,700,000	1	119.72	119.72
235-621-40-00	22183	LONG TROT DR	859,572	764,064	1,623,636	1	119.72	119.72
235-621-41-00	22182	LONG TROT DR	174,981	760,147	935,128	1	119.72	119.72
235-621-42-00	22170	LONG TROT DR	229,663	784,342	1,014,005	1	119.72	119.72
235-621-43-00	22158	LONG TROT DR	62,947	263,207	326,154	1	119.72	119.72
235-621-44-00	22146	LONG TROT DR	166,116	664,474	830,590	1	119.72	119.72
235-621-45-00	22134	LONG TROT DR	229,663	778,931	1,008,594	1	119.72	119.72
235-621-46-00	22122	LONG TROT DR	218,727	778,934	997,661	1	119.72	119.72
235-622-01-00	22045	LONG TROT DR	281,432	807,618	1,089,050	1	119.72	119.72
235-622-02-00	22037	LONG TROT DR	194,837	912,012	1,106,849	1	119.72	119.72
235-622-03-00	22021	LONG TROT DR	216,485	839,930	1,056,415	1	119.72	119.72

APN	Situs	Address	Assessed Land	Assessed Structure	Total Assessed Value	Land Use Class	FY 2026/27 Max Tax	Charge
235-622-04-00	22029	LONG TROT DR	216,485	919,162	1,135,647	1	119.72	119.72
235-622-05-00	22013	LONG TROT DR	216,485	803,649	1,020,134	1	119.72	119.72
235-622-09-00	21977	LONG TROT DR	292,256	792,346	1,084,602	1	119.72	119.72
235-622-10-00	21969	LONG TROT DR	281,432	814,234	1,095,666	1	119.72	119.72
235-622-11-00	21953	LONG TROT DR	1,029,996	790,704	1,820,700	1	119.72	119.72
235-622-12-00	21961	LONG TROT DR	303,080	693,666	996,746	1	119.72	119.72
235-622-13-00	21945	LONG TROT DR	259,782	792,759	1,052,541	1	119.72	119.72
235-622-14-00	21929	LONG TROT DR	174,981	856,751	1,031,732	1	119.72	119.72
235-622-15-00	21937	LONG TROT DR	238,134	845,580	1,083,714	1	119.72	119.72
235-622-16-00	21921	LONG TROT DR	164,045	829,932	993,977	1	119.72	119.72
235-622-17-00	21913	LONG TROT DR	328,093	825,351	1,153,444	1	119.72	119.72
235-622-18-00	21905	LONG TROT DR	218,727	816,833	1,035,560	1	119.72	119.72
235-622-20-00	22005	LONG TROT DR	700,000	710,000	1,410,000	1	119.72	119.72
235-622-21-00	21985	LONG TROT DR	281,432	854,360	1,135,792	1	119.72	119.72
235-622-22-00	21993	LONG TROT DR	219,607	900,152	1,119,759	1	119.72	119.72
235-623-01-00	22110	LONG TROT DR	185,917	884,583	1,070,500	1	119.72	119.72
235-623-02-00	22076	LONG TROT DR	229,663	903,774	1,133,437	1	119.72	119.72
235-623-03-00	22064	LONG TROT DR	164,045	860,184	1,024,229	1	119.72	119.72
235-623-04-00	22056	LONG TROT DR	251,536	880,844	1,132,380	1	119.72	119.72
235-623-05-00	21910	LONG TROT DR	313,905	719,522	1,033,427	1	119.72	119.72
235-623-06-00	21918	LONG TROT DR	279,097	719,446	998,543	1	119.72	119.72
235-623-07-00	21926	LONG TROT DR	328,093	699,594	1,027,687	1	119.72	119.72
235-623-08-00	21960	LONG TROT DR	229,663	903,112	1,132,775	1	119.72	119.72
235-623-09-00	21968	LONG TROT DR	251,536	864,300	1,115,836	1	119.72	119.72
235-623-10-00	21990	LONG TROT DR	229,663	861,461	1,091,124	1	119.72	119.72
235-623-11-00	22004	LONG TROT DR	259,782	917,347	1,177,129	1	119.72	119.72
235-623-12-00	22028	LONG TROT DR	303,080	850,794	1,153,874	1	119.72	119.72
235-623-13-00	22044	LONG TROT DR	292,256	782,381	1,074,637	1	119.72	119.72
235-623-14-00	21829	GALLOP WAY	174,981	829,533	1,004,514	1	119.72	119.72
235-623-15-00	21847	GALLOP WAY	173,188	838,095	1,011,283	1	119.72	119.72
235-623-16-00	21821	GALLOP WAY	349,965	691,391	1,041,356	1	119.72	119.72
235-624-01-00	21820	GALLOP WAY	216,485	802,264	1,018,749	1	119.72	119.72
235-624-02-00	21836	GALLOP WAY	229,663	823,577	1,053,240	1	119.72	119.72
235-624-03-00	21848	GALLOP WAY	292,256	802,332	1,094,588	1	119.72	119.72
235-624-04-00	21860	GALLOP WAY	211,946	838,328	1,050,274	1	119.72	119.72
235-624-05-00	21872	GALLOP WAY	218,727	797,578	1,016,305	1	119.72	119.72
235-624-06-00	2827	LIVERY PL	205,661	781,514	987,175	1	119.72	119.72
235-624-07-00	2839	LIVERY PL	240,600	858,892	1,099,492	1	119.72	119.72
235-624-08-00	2851	LIVERY PL	153,109	889,683	1,042,792	1	119.72	119.72
235-624-09-00	2873	LIVERY PL	174,981	882,679	1,057,660	1	119.72	119.72
235-624-10-00	2891	LIVERY PL	349,965	668,703	1,018,668	1	119.72	119.72
235-624-11-00	2892	LIVERY PL	950,000	900,000	1,850,000	1	119.72	119.72
235-624-12-00	2880	LIVERY PL	969,000	923,100	1,892,100	1	119.72	119.72
235-624-13-00	2872	LIVERY PL	335,553	724,546	1,060,099	1	119.72	119.72
235-624-14-00	2850	LIVERY PL	284,345	844,080	1,128,425	1	119.72	119.72
235-624-15-00	2846	LIVERY PL	273,408	834,314	1,107,722	1	119.72	119.72
235-624-16-00	2834	LIVERY PL	207,791	815,748	1,023,539	1	119.72	119.72
235-624-17-00	2826	LIVERY PL	205,661	827,210	1,032,871	1	119.72	119.72
235-624-18-00	21920	GALLOP WAY	273,408	812,637	1,086,045	1	119.72	119.72
235-624-19-00	21928	GALLOP WAY	200,792	812,658	1,013,450	1	119.72	119.72
235-624-20-00	21946	GALLOP WAY	196,854	815,748	1,012,602	1	119.72	119.72
235-624-21-00	21952	GALLOP WAY	229,663	859,444	1,089,107	1	119.72	119.72

APN	Situs	Address	Assessed Land	Assessed Structure	Total Assessed Value	Land Use Class	FY 2026/27 Max Tax	Charge
235-624-22-00	21964	GALLOP WAY	223,101	898,135	1,121,236	1	119.72	119.72
235-624-23-00	21976	GALLOP WAY	742,845	561,749	1,304,594	1	119.72	119.72
235-624-24-00	21988	GALLOP WAY	334,654	741,657	1,076,311	1	119.72	119.72
235-624-25-00	22006	GALLOP WAY	379,272	699,769	1,079,041	1	119.72	119.72
235-624-26-00	22018	GALLOP WAY	267,722	868,702	1,136,424	1	119.72	119.72
235-625-01-00	22030	GALLOP WAY	247,661	453,929	701,590	1	119.72	119.72
235-625-02-00	22042	GALLOP WAY	1,071,000	836,400	1,907,400	1	119.72	119.72
235-625-03-00	22054	GALLOP WAY	189,635	809,234	998,869	1	119.72	119.72
235-625-04-00	22066	GALLOP WAY	178,480	839,464	1,017,944	1	119.72	119.72
235-625-07-00	22086	GALLOP WAY	323,498	837,418	1,160,916	1	119.72	119.72
235-625-08-00	22090	GALLOP WAY	278,876	862,365	1,141,241	1	119.72	119.72
235-625-09-00	22096	GALLOP WAY	312,343	833,987	1,146,330	1	119.72	119.72
235-625-10-00	21671	WILGEN RD	356,964	771,637	1,128,601	1	119.72	119.72
235-625-11-00	21659	WILGEN RD	535,447	871,009	1,406,456	1	119.72	119.72
235-625-12-00	21651	WILGEN RD	379,272	804,325	1,183,597	1	119.72	119.72
235-625-18-00	22078	GALLOP WAY	457,360	697,197	1,154,557	1	119.72	119.72
235-625-19-00	22082	GALLOP WAY	256,567	812,396	1,068,963	1	119.72	119.72
235-626-01-00	22109	GALLOP WAY	296,224	826,576	1,122,800	1	119.72	119.72
235-626-02-00	22097	GALLOP WAY	511,763	338,868	850,631	1	119.72	119.72
235-626-03-00	22089	GALLOP WAY	900,000	715,000	1,615,000	1	119.72	119.72
235-626-04-00	22065	GALLOP WAY	133,860	814,328	948,188	1	119.72	119.72
235-626-05-00	22029	GALLOP WAY	290,032	689,700	979,732	1	119.72	119.72
235-626-06-00	2910	HAYLOFT PL	174,981	701,685	876,666	1	119.72	119.72
235-626-07-00	2914	HAYLOFT PL	734,400	637,500	1,371,900	1	119.72	119.72
235-626-08-00	2918	HAYLOFT PL	240,600	703,050	943,650	1	119.72	119.72
235-626-09-00	2922	HAYLOFT PL	109,363	815,876	925,239	1	119.72	119.72
235-626-10-00	2926	HAYLOFT PL	207,791	735,899	943,690	1	119.72	119.72
235-626-11-00	2930	HAYLOFT PL	196,854	707,427	904,281	1	119.72	119.72
235-626-12-00	2934	HAYLOFT PL	174,981	689,926	864,907	1	119.72	119.72
235-626-13-00	2938	HAYLOFT PL	284,345	680,778	965,123	1	119.72	119.72
235-626-14-00	2950	HAYLOFT PL	306,219	852,735	1,158,954	1	119.72	119.72
235-626-15-00	2958	HAYLOFT PL	251,536	811,856	1,063,392	1	119.72	119.72
235-626-16-00	2962	HAYLOFT PL	196,854	686,156	883,010	1	119.72	119.72
235-626-17-00	2964	HAYLOFT PL	229,663	639,126	868,789	1	119.72	119.72
235-626-18-00	2966	HAYLOFT PL	207,371	609,055	816,426	1	119.72	119.72
235-626-19-00	2968	HAYLOFT PL	229,663	725,039	954,702	1	119.72	119.72
235-626-20-00	2970	HAYLOFT PL	196,854	746,820	943,674	1	119.72	119.72
235-626-21-00	2972	HAYLOFT PL	196,854	711,305	908,159	1	119.72	119.72
235-626-22-00	2974	HAYLOFT PL	218,727	634,312	853,039	1	119.72	119.72
235-626-23-00	2976	HAYLOFT PL	229,663	694,683	924,346	1	119.72	119.72
235-627-01-00	2984	HAYLOFT PL	218,727	849,772	1,068,499	1	119.72	119.72
235-627-02-00	2990	HAYLOFT PL	273,408	793,316	1,066,724	1	119.72	119.72
235-627-03-00	2991	HAYLOFT PL	273,408	813,128	1,086,536	1	119.72	119.72
235-627-04-00	2920	STABLE PL	218,727	691,314	910,041	1	119.72	119.72
235-627-05-00	2924	STABLE PL	541,216	598,583	1,139,799	1	119.72	119.72
235-627-06-00	2928	STABLE PL	273,408	701,076	974,484	1	119.72	119.72
235-627-07-00	2932	STABLE PL	728,280	739,724	1,468,004	1	119.72	119.72
235-627-08-00	2936	STABLE PL	194,837	766,252	961,089	1	119.72	119.72
235-627-09-00	2940	STABLE PL	530,604	663,255	1,193,859	1	119.72	119.72
235-627-10-00	2944	STABLE PL	207,791	637,650	845,441	1	119.72	119.72
235-627-11-00	2948	STABLE PL	262,472	598,270	860,742	1	119.72	119.72
235-627-12-00	2968	STABLE PL	832,320	848,966	1,681,286	1	119.72	119.72

APN	Situs	Address	Assessed Land	Assessed Structure	Total Assessed Value	Land Use Class	FY 2026/27 Max Tax	Charge
235-627-13-00	2976	STABLE PL	273,408	823,410	1,096,818	1	119.72	119.72
235-627-14-00	2982	STABLE PL	273,408	808,497	1,081,905	1	119.72	119.72
235-627-15-00	2990	STABLE PL	795,906	689,785	1,485,691	1	119.72	119.72
235-627-16-00	3040	MIMLUS PL	153,109	709,658	862,767	1	119.72	119.72
235-627-17-00	3044	MIMLUS PL	229,663	624,169	853,832	1	119.72	119.72
235-627-18-00	3048	MIMLUS PL	92,997	376,698	469,695	1	119.72	119.72
235-627-19-00	3052	MIMLUS PL	153,109	747,943	901,052	1	119.72	119.72
235-627-20-00	3056	MIMLUS PL	185,917	746,709	932,626	1	119.72	119.72
235-627-21-00	3060	MIMLUS PL	816,000	729,300	1,545,300	1	119.72	119.72
235-627-22-00	3064	MIMLUS PL	218,727	676,300	895,027	1	119.72	119.72
235-627-23-00	3068	MIMLUS PL	343,461	609,435	952,896	1	119.72	119.72
235-627-36-00	3090	MIMLUS PL	238,134	789,332	1,027,466	1	119.72	119.72
Totals			\$243,842,457	\$439,972,426	\$683,814,883		\$88,115.69	\$88,113.92
Total Parcel Count								736

San Diego
San Diego County
CFD No. 2008-01
(Harmony Grove Village) Special Tax B Non-Flood
2026/27

APN	Situs	Address	Assessed Land	Assessed Structure	Total Assessed Value	Land Use Class	FY 2026/27 Max Tax	Charge
235-560-01-00	2797	OVERLOOK POINT DR	\$301,749	\$389,285	\$691,034	1	\$554.29	\$554.28
235-560-02-00	2793	OVERLOOK POINT DR	458,654	522,961	981,615	1	554.29	554.28
235-560-03-00	2789	OVERLOOK POINT DR	384,471	503,119	887,590	1	554.29	554.28
235-560-04-00	2785	OVERLOOK POINT DR	373,635	537,755	911,390	1	554.29	554.28
235-560-05-00	2781	OVERLOOK POINT DR	336,567	330,489	667,056	1	554.29	554.28
235-560-06-00	2777	OVERLOOK POINT DR	394,595	454,504	849,099	1	554.29	554.28
235-560-07-00	2773	OVERLOOK POINT DR	394,595	428,058	822,653	1	554.29	554.28
235-560-08-00	2769	OVERLOOK POINT DR	344,027	360,974	705,001	1	554.29	554.28
235-560-09-00	2765	OVERLOOK POINT DR	313,355	379,393	692,748	1	554.29	554.28
235-560-10-00	2761	OVERLOOK POINT DR	380,739	406,135	786,874	1	554.29	554.28
235-560-11-00	2757	OVERLOOK POINT DR	394,595	399,039	793,634	1	554.29	554.28
235-560-12-00	2753	OVERLOOK POINT DR	301,749	386,638	688,387	1	554.29	554.28
235-560-13-00	2749	OVERLOOK POINT DR	353,764	474,292	828,056	1	554.29	554.28
235-560-14-00	2745	OVERLOOK POINT DR	290,145	461,760	751,905	1	554.29	554.28
235-560-15-00	2741	OVERLOOK POINT DR	336,567	428,538	765,105	1	554.29	554.28
235-560-16-00	2737	OVERLOOK POINT DR	278,537	387,414	665,951	1	554.29	554.28
235-560-17-00	2733	OVERLOOK POINT DR	382,138	405,300	787,438	1	554.29	554.28
235-560-18-00	2729	OVERLOOK POINT DR	399,055	456,063	855,118	1	554.29	554.28
235-560-19-00	2725	OVERLOOK POINT DR	266,500	407,122	673,622	1	554.29	554.28
235-560-20-00	2721	OVERLOOK POINT DR	353,241	399,046	752,287	1	554.29	554.28
235-560-21-00	2717	OVERLOOK POINT DR	272,388	393,637	666,025	1	554.29	554.28
235-560-22-00	2713	OVERLOOK POINT DR	636,724	583,664	1,220,388	1	554.29	554.28
235-560-23-00	2709	OVERLOOK POINT DR	341,347	404,768	746,115	1	554.29	554.28
235-560-24-00	2705	OVERLOOK POINT DR	284,454	382,846	667,300	1	554.29	554.28
235-560-25-00	2718	OVERLOOK POINT DR	261,699	383,349	645,048	1	554.29	554.28
235-560-26-00	2722	OVERLOOK POINT DR	238,942	415,653	654,595	1	554.29	554.28
235-560-27-00	2726	OVERLOOK POINT DR	318,589	404,885	723,474	1	554.29	554.28
235-560-28-00	2730	OVERLOOK POINT DR	261,699	364,231	625,930	1	554.29	554.28
235-560-29-00	2734	OVERLOOK POINT DR	359,208	542,816	902,024	1	554.29	554.28
235-560-30-00	2738	OVERLOOK POINT DR	238,996	491,447	730,443	1	554.29	554.28
235-560-31-00	2742	OVERLOOK POINT DR	750,000	420,000	1,170,000	1	554.29	554.28
235-560-32-00	2746	OVERLOOK POINT DR	266,903	411,151	678,054	1	554.29	554.28
235-560-33-00	2750	OVERLOOK POINT DR	364,495	553,135	917,630	1	554.29	554.28
235-560-34-00	2754	OVERLOOK POINT DR	290,145	417,514	707,659	1	554.29	554.28
235-560-35-00	2764	OVERLOOK POINT DR	266,931	397,963	664,894	1	554.29	554.28
235-560-36-00	2760	OVERLOOK POINT DR	324,961	426,729	751,690	1	554.29	554.28
235-561-01-00	2697	OVERLOOK POINT DR	675,000	325,000	1,000,000	1	554.29	554.28
235-561-02-00	2693	OVERLOOK POINT DR	402,868	441,425	844,293	1	554.29	554.28
235-561-03-00	2689	OVERLOOK POINT DR	467,598	466,262	933,860	1	554.29	554.28
235-561-04-00	2685	OVERLOOK POINT DR	298,203	374,932	673,135	1	554.29	554.28
235-561-05-00	2681	OVERLOOK POINT DR	267,386	684,514	951,900	1	554.29	554.28
235-561-06-00	2677	OVERLOOK POINT DR	700,000	500,000	1,200,000	1	554.29	554.28
235-561-07-00	2673	OVERLOOK POINT DR	378,812	416,574	795,386	1	554.29	554.28
235-561-08-00	2669	OVERLOOK POINT DR	348,173	331,692	679,865	1	554.29	554.28
235-561-09-00	2665	OVERLOOK POINT DR	689,780	376,726	1,066,506	1	554.29	554.28
235-561-10-00	2661	OVERLOOK POINT DR	348,173	405,344	753,517	1	554.29	554.28
235-561-11-00	2657	OVERLOOK POINT DR	420,825	499,239	920,064	1	554.29	554.28

APN	Situs	Address	Assessed Land	Assessed Structure	Total Assessed Value	Land Use Class	FY 2026/27 Max Tax	Charge
235-561-12-00	2653	OVERLOOK POINT DR	309,522	346,663	656,185	1	554.29	554.28
235-561-13-00	2649	OVERLOOK POINT DR	255,326	385,783	641,109	1	554.29	554.28
235-561-14-00	2645	OVERLOOK POINT DR	779,982	451,010	1,230,992	1	554.29	554.28
235-561-15-00	2641	OVERLOOK POINT DR	551,828	429,789	981,617	1	554.29	554.28
235-561-16-00	2637	OVERLOOK POINT DR	329,024	536,917	865,941	1	554.29	554.28
235-561-17-00	2633	OVERLOOK POINT DR	278,537	393,252	671,789	1	554.29	554.28
235-561-18-00	2629	OVERLOOK POINT DR	255,326	424,776	680,102	1	554.29	554.28
235-561-19-00	2625	OVERLOOK POINT DR	624,240	447,372	1,071,612	1	554.29	554.28
235-561-20-00	2621	OVERLOOK POINT DR	232,114	384,434	616,548	1	554.29	554.28
235-561-21-00	2617	OVERLOOK POINT DR	313,079	389,278	702,357	1	554.29	554.28
235-561-22-00	2613	OVERLOOK POINT DR	318,589	416,401	734,990	1	554.29	554.28
235-561-23-00	2609	OVERLOOK POINT DR	318,589	434,749	753,338	1	554.29	554.28
235-561-24-00	2605	OVERLOOK POINT DR	288,174	406,177	694,351	1	554.29	554.28
235-561-25-00	2640	OVERLOOK POINT DR	331,457	378,810	710,267	1	554.29	554.28
235-561-26-00	2644	OVERLOOK POINT DR	299,497	414,178	713,675	1	554.29	554.28
235-561-27-00	2648	OVERLOOK POINT DR	307,380	367,503	674,883	1	554.29	554.28
235-561-28-00	2666	OVERLOOK POINT DR	305,116	382,224	687,340	1	554.29	554.28
235-561-29-00	2670	OVERLOOK POINT DR	194,982	561,553	756,535	1	554.29	554.28
235-561-30-00	2674	OVERLOOK POINT DR	764,064	424,480	1,188,544	1	554.29	554.28
235-561-31-00	2678	OVERLOOK POINT DR	431,278	520,686	951,964	1	554.29	554.28
235-561-32-00	2682	OVERLOOK POINT DR	295,947	382,181	678,128	1	554.29	554.28
235-561-33-00	2686	OVERLOOK POINT DR	295,947	435,704	731,651	1	554.29	554.28
235-561-34-00	2690	OVERLOOK POINT DR	301,757	415,891	717,648	1	554.29	554.28
235-561-35-00	2694	OVERLOOK POINT DR	321,042	357,013	678,055	1	554.29	554.28
235-570-01-00	21455	TRAIL BLAZER LN	174,085	536,089	710,174	1	554.29	554.28
235-570-02-00	21461	TRAIL BLAZER LN	174,085	484,644	658,729	1	554.29	554.28
235-570-03-00	21467	TRAIL BLAZER LN	255,326	457,204	712,530	1	554.29	554.28
235-570-04-00	21473	TRAIL BLAZER LN	174,085	529,108	703,193	1	554.29	554.28
235-570-05-00	21479	TRAIL BLAZER LN	162,480	504,031	666,511	1	554.29	554.28
235-570-06-00	2824	STARRY NIGHT DR	79,224	225,491	304,715	1	554.29	554.28
235-570-07-00	2820	STARRY NIGHT DR	142,171	535,884	678,055	1	554.29	554.28
235-570-08-00	2816	STARRY NIGHT DR	185,917	500,777	686,694	1	554.29	554.28
235-570-09-00	2812	STARRY NIGHT DR	174,981	505,152	680,133	1	554.29	554.28
235-570-10-00	2808	STARRY NIGHT DR	153,109	519,848	672,957	1	554.29	554.28
235-570-11-00	2804	STARRY NIGHT DR	153,109	500,340	653,449	1	554.29	554.28
235-570-12-00	21475	RIDING TRAIL DR	398,815	460,760	859,575	1	554.29	554.28
235-570-13-00	21469	RIDING TRAIL DR	625,000	265,000	890,000	1	554.29	554.28
235-570-14-00	21463	RIDING TRAIL DR	650,000	285,000	935,000	1	554.29	554.28
235-570-15-00	21457	RIDING TRAIL DR	274,021	327,479	601,500	1	554.29	554.28
235-570-16-00	21451	RIDING TRAIL DR	295,833	363,002	658,835	1	554.29	554.28
235-570-17-00	21445	RIDING TRAIL DR	250,321	386,453	636,774	1	554.29	554.28
235-570-18-00	21439	RIDING TRAIL DR	144,459	355,178	499,637	1	554.29	554.28
235-570-19-00	21433	RIDING TRAIL DR	250,321	390,983	641,304	1	554.29	554.28
235-570-20-00	21427	RIDING TRAIL DR	322,809	390,400	713,209	1	554.29	554.28
235-570-21-00	21421	RIDING TRAIL DR	261,699	335,255	596,954	1	554.29	554.28
235-570-22-00	21415	RIDING TRAIL DR	273,076	368,473	641,549	1	554.29	554.28
235-570-23-00	21409	RIDING TRAIL DR	273,076	392,844	665,920	1	554.29	554.28
235-570-24-00	21464	TRAIL BLAZER LN	277,952	582,579	860,531	1	554.29	554.28
235-570-25-00	21458	TRAIL BLAZER LN	241,660	559,336	800,996	1	554.29	554.28
235-570-26-00	21452	TRAIL BLAZER LN	204,807	477,771	682,578	1	554.29	554.28
235-570-27-00	21446	TRAIL BLAZER LN	256,013	420,503	676,516	1	554.29	554.28

APN	Situs	Address	Assessed Land	Assessed Structure	Total Assessed Value	Land Use Class	FY 2026/27 Max Tax	Charge
235-570-28-00	21440	TRAIL BLAZER LN	227,563	496,116	723,679	1	554.29	554.28
235-570-29-00	21434	TRAIL BLAZER LN	227,563	485,823	713,386	1	554.29	554.28
235-570-30-00	21428	TRAIL BLAZER LN	182,050	523,848	705,898	1	554.29	554.28
235-570-31-00	21422	TRAIL BLAZER LN	182,050	483,129	665,179	1	554.29	554.28
235-570-32-00	21416	TRAIL BLAZER LN	227,563	508,872	736,435	1	554.29	554.28
235-570-33-00	21410	TRAIL BLAZER LN	284,255	716,991	1,001,246	1	554.29	554.28
235-570-34-00	2893	CALIFORNIA POPPY ST	624,240	468,180	1,092,420	1	554.29	554.28
235-570-35-00	2885	CALIFORNIA POPPY ST	276,145	431,343	707,488	1	554.29	554.28
235-570-36-00	2879	CALIFORNIA POPPY ST	551,412	541,008	1,092,420	1	554.29	554.28
235-570-37-00	2871	CALIFORNIA POPPY ST	307,211	427,861	735,072	1	554.29	554.28
235-570-38-00	2863	CALIFORNIA POPPY ST	250,321	482,481	732,802	1	554.29	554.28
235-570-39-00	2855	FISHERS PL	279,108	538,124	817,232	1	554.29	554.28
235-570-40-00	2847	FISHERS PL	224,396	579,429	803,825	1	554.29	554.28
235-570-41-00	2839	FISHERS PL	147,916	485,889	633,805	1	554.29	554.28
235-570-42-00	2831	FISHERS PL	243,739	503,135	746,874	1	554.29	554.28
235-570-43-00	2823	FISHERS PL	204,807	524,449	729,256	1	554.29	554.28
235-570-44-00	2854	FISHERS PL	216,184	531,651	747,835	1	554.29	554.28
235-570-45-00	2846	FISHERS PL	261,321	490,965	752,286	1	554.29	554.28
235-570-46-00	2838	FISHERS PL	437,456	281,066	718,522	1	554.29	554.28
235-570-47-00	2830	FISHERS PL	530,604	435,095	965,699	1	554.29	554.28
235-570-48-00	2822	FISHERS PL	344,801	639,498	984,299	1	554.29	554.28
235-570-49-00	2855	CALIFORNIA POPPY ST	238,942	496,920	735,862	1	554.29	554.28
235-570-50-00	2847	CALIFORNIA POPPY ST	227,563	471,940	699,503	1	554.29	554.28
235-570-51-00	2839	CALIFORNIA POPPY ST	339,395	613,142	952,537	1	554.29	554.28
235-570-52-00	2831	CALIFORNIA POPPY ST	204,807	484,350	689,157	1	554.29	554.28
235-570-53-00	2823	CALIFORNIA POPPY ST	273,076	441,382	714,458	1	554.29	554.28
235-570-54-00	2815	CALIFORNIA POPPY ST	541,008	551,412	1,092,420	1	554.29	554.28
235-570-55-00	2807	CALIFORNIA POPPY ST	950,000	875,000	1,825,000	1	554.29	554.28
235-571-01-00	21511	TRAIL BLAZER LN	194,837	493,819	688,656	1	554.29	554.28
235-571-02-00	21517	TRAIL BLAZER LN	504,900	514,080	1,018,980	1	554.29	554.28
235-571-03-00	21523	TRAIL BLAZER LN	194,837	511,684	706,521	1	554.29	554.28
235-571-04-00	21529	TRAIL BLAZER LN	173,188	537,859	711,047	1	554.29	554.28
235-571-05-00	21535	TRAIL BLAZER LN	216,485	499,243	715,728	1	554.29	554.28
235-571-06-00	21541	TRAIL BLAZER LN	216,485	537,694	754,179	1	554.29	554.28
235-571-07-00	21547	TRAIL BLAZER LN	205,661	506,825	712,486	1	554.29	554.28
235-571-08-00	21641	TRAIL RIDGE DR	261,699	399,828	661,527	1	554.29	554.28
235-571-09-00	21647	TRAIL RIDGE DR	342,079	453,825	795,904	1	554.29	554.28
235-571-10-00	21653	TRAIL RIDGE DR	321,099	357,661	678,760	1	554.29	554.28
235-571-11-00	21659	TRAIL RIDGE DR	381,086	414,817	795,903	1	554.29	554.28
235-571-12-00	21665	TRAIL RIDGE DR	250,321	363,103	613,424	1	554.29	554.28
235-571-13-00	21671	TRAIL RIDGE DR	349,429	584,431	933,860	1	554.29	554.28
235-571-14-00	21677	TRAIL RIDGE DR	479,400	387,600	867,000	1	554.29	554.28
235-571-15-00	21683	TRAIL RIDGE DR	266,931	395,274	662,205	1	554.29	554.28
235-571-16-00	21689	TRAIL RIDGE DR	295,833	368,540	664,373	1	554.29	554.28
235-572-02-00	2806	CALIFORNIA POPPY ST	742,845	716,315	1,459,160	1	554.29	554.28
235-580-01-00	21538	TRAIL RIDGE DR	390,649	491,842	882,491	1	554.29	554.28
235-580-02-00	21542	TRAIL RIDGE DR	307,783	431,212	738,995	1	554.29	554.28
235-580-03-00	21546	TRAIL RIDGE DR	331,459	487,565	819,024	1	554.29	554.28
235-580-04-00	21550	TRAIL RIDGE DR	301,749	424,655	726,404	1	554.29	554.28
235-580-05-00	21554	TRAIL RIDGE DR	324,961	396,800	721,761	1	554.29	554.28
235-580-06-00	21558	TRAIL RIDGE DR	311,011	438,132	749,143	1	554.29	554.28

APN	Situs	Address	Assessed Land	Assessed Structure	Total Assessed Value	Land Use Class	FY 2026/27 Max Tax	Charge
235-580-07-00	21562	TRAIL RIDGE DR	243,720	579,013	822,733	1	554.29	554.28
235-580-08-00	21566	TRAIL RIDGE DR	266,931	486,165	753,096	1	554.29	554.28
235-580-09-00	21570	TRAIL RIDGE DR	307,783	446,168	753,951	1	554.29	554.28
235-580-10-00	21574	TRAIL RIDGE DR	341,347	427,706	769,053	1	554.29	554.28
235-580-11-00	21578	TRAIL RIDGE DR	624,240	405,756	1,029,996	1	554.29	554.28
235-580-12-00	21582	TRAIL RIDGE DR	267,722	479,670	747,392	1	554.29	554.28
235-580-13-00	21586	TRAIL RIDGE DR	774,676	551,824	1,326,500	1	554.29	554.28
235-580-14-00	21590	TRAIL RIDGE DR	197,296	422,399	619,695	1	554.29	554.28
235-580-15-00	21594	TRAIL RIDGE DR	248,330	593,773	842,103	1	554.29	554.28
235-580-16-00	21573	TRAIL RIDGE DR	636,724	508,318	1,145,042	1	554.29	554.28
235-580-17-00	21569	TRAIL RIDGE DR	232,114	535,090	767,204	1	554.29	554.28
235-580-18-00	21565	TRAIL RIDGE DR	307,783	495,888	803,671	1	554.29	554.28
235-580-19-00	21561	TRAIL RIDGE DR	714,000	489,600	1,203,600	1	554.29	554.28
235-580-20-00	21557	TRAIL RIDGE DR	324,408	500,400	824,808	1	554.29	554.28
235-580-21-00	21553	TRAIL RIDGE DR	266,931	533,866	800,797	1	554.29	554.28
235-580-22-00	21549	TRAIL RIDGE DR	331,459	500,625	832,084	1	554.29	554.28
235-580-23-00	21545	TRAIL RIDGE DR	307,783	498,244	806,027	1	554.29	554.28
235-580-24-00	21541	TRAIL RIDGE DR	104,451	230,980	335,431	1	554.29	554.28
235-580-25-00	21542	HARMONY VILLAGE DR	540,600	510,000	1,050,600	1	554.29	554.28
235-580-26-00	21546	HARMONY VILLAGE DR	196,854	503,784	700,638	1	554.29	554.28
235-580-27-00	21550	HARMONY VILLAGE DR	218,727	532,389	751,116	1	554.29	554.28
235-580-28-00	21554	HARMONY VILLAGE DR	240,600	504,001	744,601	1	554.29	554.28
235-580-29-00	21558	HARMONY VILLAGE DR	196,854	544,010	740,864	1	554.29	554.28
235-580-30-00	21562	HARMONY VILLAGE DR	240,600	510,659	751,259	1	554.29	554.28
235-580-31-00	21566	HARMONY VILLAGE DR	185,917	542,977	728,894	1	554.29	554.28
235-580-32-00	21570	HARMONY VILLAGE DR	240,600	505,152	745,752	1	554.29	554.28
235-580-33-00	21574	HARMONY VILLAGE DR	262,472	503,819	766,291	1	554.29	554.28
235-580-34-00	21524	SADDLE BRED LN	255,326	382,830	638,156	1	554.29	554.28
235-580-35-00	21530	SADDLE BRED LN	301,749	413,437	715,186	1	554.29	554.28
235-581-01-00	21534	TRAIL RIDGE DR	278,876	565,618	844,494	1	554.29	554.28
235-581-02-00	21530	TRAIL RIDGE DR	345,808	461,145	806,953	1	554.29	554.28
235-581-03-00	21526	TRAIL RIDGE DR	234,257	526,555	760,812	1	554.29	554.28
235-581-04-00	21522	TRAIL RIDGE DR	323,498	466,673	790,171	1	554.29	554.28
235-581-05-00	21518	TRAIL RIDGE DR	256,567	478,445	735,012	1	554.29	554.28
235-581-06-00	21514	TRAIL RIDGE DR	211,946	524,292	736,238	1	554.29	554.28
235-581-07-00	21510	TRAIL RIDGE DR	250,412	588,469	838,881	1	554.29	554.28
235-581-08-00	21506	TRAIL RIDGE DR	261,751	560,893	822,644	1	554.29	554.28
235-581-09-00	21502	TRAIL RIDGE DR	570,000	665,000	1,235,000	1	554.29	554.28
235-581-10-00	21523	TRAIL RIDGE DR	290,032	562,310	852,342	1	554.29	554.28
235-581-11-00	21519	TRAIL RIDGE DR	714,000	448,800	1,162,800	1	554.29	554.28
235-581-12-00	21515	TRAIL RIDGE DR	337,681	631,318	968,999	1	554.29	554.28
235-581-13-00	21511	TRAIL RIDGE DR	189,635	572,463	762,098	1	554.29	554.28
235-581-14-00	21507	TRAIL RIDGE DR	278,876	465,920	744,796	1	554.29	554.28
235-581-15-00	21503	TRAIL RIDGE DR	290,032	527,301	817,333	1	554.29	554.28
235-581-16-00	21520	HARMONY VILLAGE DR	432,972	324,620	757,592	1	554.29	554.28
235-581-17-00	21516	HARMONY VILLAGE DR	184,013	536,250	720,263	1	554.29	554.28
235-581-18-00	21512	HARMONY VILLAGE DR	184,013	504,412	688,425	1	554.29	554.28
235-581-19-00	21508	HARMONY VILLAGE DR	326,893	468,151	795,044	1	554.29	554.28
235-581-20-00	21504	HARMONY VILLAGE DR	238,134	535,802	773,936	1	554.29	554.28
235-582-01-00	21480	TRAIL RIDGE DR	345,808	524,212	870,020	1	554.29	554.28
235-582-02-00	21474	TRAIL RIDGE DR	278,876	474,093	752,969	1	554.29	554.28

APN	Situs	Address	Assessed Land	Assessed Structure	Total Assessed Value	Land Use Class	FY 2026/27 Max Tax	Charge
235-582-03-00	21468	TRAIL RIDGE DR	256,567	466,173	722,740	1	554.29	554.28
235-582-04-00	21462	TRAIL RIDGE DR	167,325	575,494	742,819	1	554.29	554.28
235-582-05-00	21456	TRAIL RIDGE DR	278,876	466,323	745,199	1	554.29	554.28
235-582-06-00	21450	TRAIL RIDGE DR	290,032	452,023	742,055	1	554.29	554.28
235-582-07-00	21444	TRAIL RIDGE DR	256,567	526,741	783,308	1	554.29	554.28
235-582-08-00	21438	TRAIL RIDGE DR	276,643	479,973	756,616	1	554.29	554.28
235-582-09-00	21432	TRAIL RIDGE DR	208,226	556,180	764,406	1	554.29	554.28
235-582-10-00	21426	TRAIL RIDGE DR	216,184	549,917	766,101	1	554.29	554.28
235-582-11-00	21420	TRAIL RIDGE DR	610,190	453,132	1,063,322	1	554.29	554.28
235-582-12-00	21414	TRAIL RIDGE DR	284,454	473,451	757,905	1	554.29	554.28
235-582-13-00	21408	TRAIL RIDGE DR	199,118	583,817	782,935	1	554.29	554.28
235-582-14-00	21481	TRAIL RIDGE DR	228,944	731,447	960,391	1	554.29	554.28
235-582-15-00	21475	TRAIL RIDGE DR	290,032	496,650	786,682	1	554.29	554.28
235-582-16-00	21469	TRAIL RIDGE DR	587,409	391,606	979,015	1	554.29	554.28
235-582-17-00	21463	TRAIL RIDGE DR	290,032	461,241	751,273	1	554.29	554.28
235-582-18-00	21457	TRAIL RIDGE DR	424,483	673,867	1,098,350	1	554.29	554.28
235-582-19-00	21451	TRAIL RIDGE DR	286,673	597,665	884,338	1	554.29	554.28
235-582-20-00	21445	TRAIL RIDGE DR	368,846	596,850	965,696	1	554.29	554.28
235-582-21-00	21439	TRAIL RIDGE DR	189,635	569,380	759,015	1	554.29	554.28
235-582-22-00	21433	TRAIL RIDGE DR	234,257	452,642	686,899	1	554.29	554.28
235-582-23-00	21427	TRAIL RIDGE DR	261,460	528,712	790,172	1	554.29	554.28
235-582-24-00	21421	TRAIL RIDGE DR	204,807	590,285	795,092	1	554.29	554.28
235-582-25-00	21415	TRAIL RIDGE DR	204,807	544,931	749,738	1	554.29	554.28
235-582-26-00	21409	TRAIL RIDGE DR	136,703	546,820	683,523	1	554.29	554.28
235-582-27-00	21498	HARMONY VILLAGE DR	341,347	385,606	726,953	1	554.29	554.28
235-582-28-00	21492	HARMONY VILLAGE DR	341,347	386,859	728,206	1	554.29	554.28
235-582-29-00	21486	HARMONY VILLAGE DR	375,481	442,499	817,980	1	554.29	554.28
235-582-30-00	21480	HARMONY VILLAGE DR	420,185	587,954	1,008,139	1	554.29	554.28
235-582-31-00	21474	HARMONY VILLAGE DR	273,076	390,146	663,222	1	554.29	554.28
235-582-32-00	21468	HARMONY VILLAGE DR	663,000	336,600	999,600	1	554.29	554.28
235-582-33-00	21462	HARMONY VILLAGE DR	273,076	390,146	663,222	1	554.29	554.28
235-582-34-00	21456	HARMONY VILLAGE DR	284,454	414,616	699,070	1	554.29	554.28
235-582-35-00	21450	HARMONY VILLAGE DR	238,942	441,080	680,022	1	554.29	554.28
235-582-36-00	21444	HARMONY VILLAGE DR	250,321	387,206	637,527	1	554.29	554.28
235-582-37-00	21438	HARMONY VILLAGE DR	335,135	564,289	899,424	1	554.29	554.28
235-582-38-00	21432	HARMONY VILLAGE DR	250,321	414,540	664,861	1	554.29	554.28
235-582-39-00	21426	HARMONY VILLAGE DR	379,721	512,778	892,499	1	554.29	554.28
235-582-40-00	21420	HARMONY VILLAGE DR	261,699	445,737	707,436	1	554.29	554.28
235-582-41-00	21414	HARMONY VILLAGE DR	484,500	443,700	928,200	1	554.29	554.28
235-582-42-00	21408	HARMONY VILLAGE DR	284,454	411,029	695,483	1	554.29	554.28
235-582-43-00	2947	ELDENBERRY ST	273,076	510,029	783,105	1	554.29	554.28
235-582-44-00	2941	ELDENBERRY ST	204,807	487,767	692,574	1	554.29	554.28
235-582-45-00	2935	ELDENBERRY ST	250,321	600,657	850,978	1	554.29	554.28
235-582-46-00	2929	ELDENBERRY ST	227,563	487,725	715,288	1	554.29	554.28
235-582-47-00	2923	ELDENBERRY ST	261,930	449,905	711,835	1	554.29	554.28
235-582-48-00	2917	ELDENBERRY ST	261,699	476,780	738,479	1	554.29	554.28
235-582-49-00	2911	ELDENBERRY ST	273,076	494,172	767,248	1	554.29	554.28
235-582-50-00	2905	ELDENBERRY ST	172,269	387,677	559,946	1	554.29	554.28
235-590-01-00	21774	AMBLE DR	238,942	624,552	863,494	1	554.29	554.28
235-590-02-00	21770	AMBLE DR	178,480	642,094	820,574	1	554.29	554.28
235-590-03-00	21766	AMBLE DR	153,194	766,868	920,062	1	554.29	554.28

APN	Situs	Address	Assessed Land	Assessed Structure	Total Assessed Value	Land Use Class	FY 2026/27 Max Tax	Charge
235-590-04-00	21762	AMBLE DR	575,476	378,879	954,355	1	554.29	554.28
235-590-05-00	21758	AMBLE DR	455,130	421,075	876,205	1	554.29	554.28
235-590-06-00	21754	AMBLE DR	625,000	651,888	1,276,888	1	554.29	554.28
235-590-07-00	21750	AMBLE DR	739,500	622,200	1,361,700	1	554.29	554.28
235-590-08-00	21746	AMBLE DR	223,101	539,797	762,898	1	554.29	554.28
235-590-09-00	21742	AMBLE DR	178,480	606,728	785,208	1	554.29	554.28
235-590-10-00	21738	AMBLE DR	223,101	608,621	831,722	1	554.29	554.28
235-590-11-00	21734	AMBLE DR	245,412	642,346	887,758	1	554.29	554.28
235-590-12-00	21877	DEER GRASS DR	250,321	883,751	1,134,072	1	554.29	554.28
235-590-13-00	21873	DEER GRASS DR	728,280	681,462	1,409,742	1	554.29	554.28
235-590-14-00	21869	DEER GRASS DR	848,960	582,598	1,431,558	1	554.29	554.28
235-590-15-00	21865	DEER GRASS DR	133,860	734,911	868,771	1	554.29	554.28
235-590-16-00	21861	DEER GRASS DR	238,942	591,216	830,158	1	554.29	554.28
235-590-17-00	21857	DEER GRASS DR	145,015	687,046	832,061	1	554.29	554.28
235-590-18-00	21853	DEER GRASS DR	227,563	643,078	870,641	1	554.29	554.28
235-590-19-00	21849	DEER GRASS DR	665,856	660,654	1,326,510	1	554.29	554.28
235-590-20-00	21845	DEER GRASS DR	216,184	658,508	874,692	1	554.29	554.28
235-590-21-00	21841	DEER GRASS DR	111,550	687,033	798,583	1	554.29	554.28
235-590-22-00	21837	DEER GRASS DR	843,654	583,660	1,427,314	1	554.29	554.28
235-590-23-00	21833	DEER GRASS DR	145,015	637,220	782,235	1	554.29	554.28
235-590-24-00	21829	DEER GRASS DR	174,981	591,753	766,734	1	554.29	554.28
235-590-25-00	21825	DEER GRASS DR	145,015	672,544	817,559	1	554.29	554.28
235-590-26-00	21821	DEER GRASS DR	323,498	619,813	943,311	1	554.29	554.28
235-590-27-00	21872	DEER GRASS DR	238,942	690,789	929,731	1	554.29	554.28
235-590-28-00	21868	DEER GRASS DR	168,060	670,821	838,881	1	554.29	554.28
235-590-29-00	21864	DEER GRASS DR	167,325	613,533	780,858	1	554.29	554.28
235-590-30-00	21860	DEER GRASS DR	624,240	645,048	1,269,288	1	554.29	554.28
235-590-31-00	21856	DEER GRASS DR	165,820	752,291	918,111	1	554.29	554.28
235-590-32-00	21852	DEER GRASS DR	147,916	653,026	800,942	1	554.29	554.28
235-590-33-00	21848	DEER GRASS DR	227,563	610,977	838,540	1	554.29	554.28
235-590-34-00	21844	DEER GRASS DR	193,429	680,766	874,195	1	554.29	554.28
235-590-35-00	21840	DEER GRASS DR	170,671	685,995	856,666	1	554.29	554.28
235-590-36-00	21836	DEER GRASS DR	216,184	594,990	811,174	1	554.29	554.28
235-590-37-00	21767	AMBLE DR	256,567	839,956	1,096,523	1	554.29	554.28
235-590-38-00	21755	AMBLE DR	210,967	340,429	551,396	1	554.29	554.28
235-590-39-00	21747	AMBLE DR	301,188	652,625	953,813	1	554.29	554.28
235-590-40-00	21741	AMBLE DR	301,188	820,908	1,122,096	1	554.29	554.28
235-590-41-00	21735	AMBLE DR	401,585	658,824	1,060,409	1	554.29	554.28
235-590-42-17	21672	LONG TROT DR	493,558	333,172	826,730	1	554.29	554.28
235-590-42-18	21678	LONG TROT DR	211,946	581,072	793,018	1	554.29	554.28
235-590-42-19	21684	LONG TROT DR	185,917	530,416	716,333	1	554.29	554.28
235-590-42-20	21690	LONG TROT DR	189,635	574,202	763,837	1	554.29	554.28
235-590-42-21	21702	LONG TROT DR	216,485	568,153	784,638	1	554.29	554.28
235-590-42-22	21708	LONG TROT DR	478,584	561,816	1,040,400	1	554.29	554.28
235-590-42-23	21714	LONG TROT DR	200,792	580,812	781,604	1	554.29	554.28
235-590-42-24	21720	LONG TROT DR	636,724	451,013	1,087,737	1	554.29	554.28
235-591-01-00	2977	FLEDGLING DR	170,671	673,251	843,922	1	554.29	554.28
235-591-02-00	2969	FLEDGLING DR	227,563	594,321	821,884	1	554.29	554.28
235-591-03-00	2961	FLEDGLING DR	227,563	632,382	859,945	1	554.29	554.28
235-591-04-00	2953	FLEDGLING DR	341,347	663,377	1,004,724	1	554.29	554.28
235-591-05-00	2945	FLEDGLING DR	248,345	623,009	871,354	1	554.29	554.28

APN	Situs	Address	Assessed Land	Assessed Structure	Total Assessed Value	Land Use Class	FY 2026/27 Max Tax	Charge
235-591-06-00	2937	FLEDGLING DR	180,265	598,521	778,786	1	554.29	554.28
235-591-07-00	2929	FLEDGLING DR	204,807	595,020	799,827	1	554.29	554.28
235-591-08-00	2921	FLEDGLING DR	424,483	700,397	1,124,880	1	554.29	554.28
235-591-09-00	2913	FLEDGLING DR	739,500	668,100	1,407,600	1	554.29	554.28
235-591-10-00	2905	FLEDGLING DR	676,260	593,028	1,269,288	1	554.29	554.28
235-591-11-00	2970	FLEDGLING DR	197,296	627,080	824,376	1	554.29	554.28
235-591-12-00	2962	FLEDGLING DR	150,874	661,995	812,869	1	554.29	554.28
235-591-13-00	2954	FLEDGLING DR	232,114	611,105	843,219	1	554.29	554.28
235-591-14-00	2946	FLEDGLING DR	469,200	703,800	1,173,000	1	554.29	554.28
235-591-15-00	2938	FLEDGLING DR	204,807	596,525	801,332	1	554.29	554.28
235-591-16-00	2930	FLEDGLING DR	162,480	603,703	766,183	1	554.29	554.28
235-591-17-00	2922	FLEDGLING DR	806,512	636,720	1,443,232	1	554.29	554.28
235-591-18-00	2914	FLEDGLING DR	214,502	704,154	918,656	1	554.29	554.28
235-591-19-00	2906	FLEDGLING DR	320,436	560,818	881,254	1	554.29	554.28
235-591-20-00	3044	STARRY NIGHT DR	185,203	619,717	804,920	1	554.29	554.28
235-591-21-00	3050	STARRY NIGHT DR	182,050	674,656	856,706	1	554.29	554.28
235-591-22-00	3056	STARRY NIGHT DR	237,274	626,702	863,976	1	554.29	554.28
235-591-23-00	3062	STARRY NIGHT DR	197,151	732,653	929,804	1	554.29	554.28
235-591-24-00	3068	STARRY NIGHT DR	739,500	612,000	1,351,500	1	554.29	554.28
235-591-25-00	3074	STARRY NIGHT DR	232,114	721,602	953,716	1	554.29	554.28
235-591-26-00	3080	STARRY NIGHT DR	601,800	748,680	1,350,480	1	554.29	554.28
235-591-27-00	3086	STARRY NIGHT DR	193,429	597,243	790,672	1	554.29	554.28
235-591-28-00	3092	STARRY NIGHT DR	324,961	622,240	947,201	1	554.29	554.28
235-591-29-00	3098	STARRY NIGHT DR	340,584	606,540	947,124	1	554.29	554.28
235-591-30-00	3005	STARRY NIGHT DR	165,745	814,167	979,912	1	554.29	554.28
235-591-31-00	3011	STARRY NIGHT DR	750,000	742,000	1,492,000	1	554.29	554.28
235-591-32-00	3017	STARRY NIGHT DR	769,370	716,310	1,485,680	1	554.29	554.28
235-591-33-00	3023	STARRY NIGHT DR	718,393	659,631	1,378,024	1	554.29	554.28
235-591-34-00	3029	STARRY NIGHT DR	624,240	752,209	1,376,449	1	554.29	554.28
235-591-35-00	3035	STARRY NIGHT DR	290,913	694,096	985,009	1	554.29	554.28
235-591-36-00	3041	STARRY NIGHT DR	398,238	432,257	830,495	1	554.29	554.28
235-591-37-00	3047	STARRY NIGHT DR	284,107	679,896	964,003	1	554.29	554.28
235-591-38-00	3053	STARRY NIGHT DR	324,961	555,602	880,563	1	554.29	554.28
235-591-39-00	3059	STARRY NIGHT DR	348,173	513,628	861,801	1	554.29	554.28
235-591-40-00	3065	STARRY NIGHT DR	190,542	665,657	856,199	1	554.29	554.28
235-591-41-00	3071	STARRY NIGHT DR	336,567	541,969	878,536	1	554.29	554.28
235-591-42-00	3077	STARRY NIGHT DR	929,000	651,000	1,580,000	1	554.29	554.28
235-591-43-00	3083	STARRY NIGHT DR	193,429	652,126	845,555	1	554.29	554.28
235-591-44-00	3089	STARRY NIGHT DR	765,000	663,000	1,428,000	1	554.29	554.28
235-591-45-09	21626	LONG TROT DR	224,322	674,093	898,415	1	554.29	554.28
235-591-45-10	21632	LONG TROT DR	178,480	587,764	766,244	1	554.29	554.28
235-591-45-11	21638	LONG TROT DR	189,635	543,589	733,224	1	554.29	554.28
235-591-45-12	21644	LONG TROT DR	424,483	583,664	1,008,147	1	554.29	554.28
235-591-45-13	21650	LONG TROT DR	200,792	571,031	771,823	1	554.29	554.28
235-591-45-14	21656	LONG TROT DR	200,039	606,369	806,408	1	554.29	554.28
235-591-45-15	21662	LONG TROT DR	200,792	579,955	780,747	1	554.29	554.28
235-591-45-16	21668	LONG TROT DR	223,101	600,486	823,587	1	554.29	554.28
235-591-46-01	3012	STARRY NIGHT DR	700,000	687,735	1,387,735	1	554.29	554.28
235-591-46-02	3018	STARRY NIGHT DR	178,480	591,288	769,768	1	554.29	554.28
235-591-46-03	3024	STARRY NIGHT DR	178,480	536,901	715,381	1	554.29	554.28
235-591-46-04	3030	STARRY NIGHT DR	189,635	573,387	763,022	1	554.29	554.28

APN	Situs	Address	Assessed Land	Assessed Structure	Total Assessed Value	Land Use Class	FY 2026/27 Max Tax	Charge
235-591-46-05	3036	STARRY NIGHT DR	223,101	567,615	790,716	1	554.29	554.28
235-591-46-06	3042	STARRY NIGHT DR	765,000	540,600	1,305,600	1	554.29	554.28
235-591-46-07	3048	STARRY NIGHT DR	765,000	559,980	1,324,980	1	554.29	554.28
235-591-46-08	21620	LONG TROT DR	211,946	596,975	808,921	1	554.29	554.28
235-600-01-00	2961	STARRY NIGHT DR	295,282	596,034	891,316	1	554.29	554.28
235-600-02-00	2953	STARRY NIGHT DR	639,846	750,128	1,389,974	1	554.29	554.28
235-600-03-00	2945	STARRY NIGHT DR	676,260	598,230	1,274,490	1	554.29	554.28
235-600-04-00	2937	STARRY NIGHT DR	604,888	530,604	1,135,492	1	554.29	554.28
235-600-05-00	2929	STARRY NIGHT DR	109,363	655,127	764,490	1	554.29	554.28
235-600-06-00	2921	STARRY NIGHT DR	700,000	675,000	1,375,000	1	554.29	554.28
235-600-07-00	2913	STARRY NIGHT DR	179,416	846,857	1,026,273	1	554.29	554.28
235-600-08-00	2905	STARRY NIGHT DR	785,502	724,118	1,509,620	1	554.29	554.28
235-600-09-00	21591	WILGEN RD	865,945	589,925	1,455,870	1	554.29	554.28
235-600-10-00	21583	WILGEN RD	479,670	872,786	1,352,456	1	554.29	554.28
235-600-11-00	21577	WILGEN RD	757,701	730,641	1,488,342	1	554.29	554.28
235-600-12-00	21571	WILGEN RD	334,654	758,771	1,093,425	1	554.29	554.28
235-600-13-00	21563	WILGEN RD	259,782	835,125	1,094,907	1	554.29	554.28
235-600-14-00	21545	WILGEN RD	541,216	714,685	1,255,901	1	554.29	554.28
235-600-15-00	21527	WILGEN RD	955,087	745,498	1,700,585	1	554.29	554.28
235-600-16-00	21509	WILGEN RD	649,458	929,296	1,578,754	1	554.29	554.28
235-600-17-00	21485	WILGEN RD	649,458	768,417	1,417,875	1	554.29	554.28
235-600-18-00	21479	WILGEN RD	422,148	727,159	1,149,307	1	554.29	554.28
235-600-19-00	21473	WILGEN RD	313,905	886,595	1,200,500	1	554.29	554.28
235-600-20-57	2960	STARRY NIGHT DR	207,791	625,284	833,075	1	554.29	554.28
235-600-20-58	2952	STARRY NIGHT DR	207,791	617,116	824,907	1	554.29	554.28
235-600-20-59	2944	STARRY NIGHT DR	164,045	554,032	718,077	1	554.29	554.28
235-600-20-60	2936	STARRY NIGHT DR	556,614	598,230	1,154,844	1	554.29	554.28
235-600-20-61	2928	STARRY NIGHT DR	80,390	768,166	848,556	1	554.29	554.28
235-600-20-62	2920	STARRY NIGHT DR	82,212	740,633	822,845	1	554.29	554.28
235-600-20-63	2912	STARRY NIGHT DR	742,840	636,720	1,379,560	1	554.29	554.28
235-600-20-64	2904	STARRY NIGHT DR	645,048	637,765	1,282,813	1	554.29	554.28
235-601-01-00	2924	GAIT WAY	324,729	711,048	1,035,777	1	554.29	554.28
235-601-02-00	2928	GAIT WAY	422,148	628,784	1,050,932	1	554.29	554.28
235-601-03-00	2932	GAIT WAY	983,178	681,462	1,664,640	1	554.29	554.28
235-601-04-00	2936	GAIT WAY	389,674	779,638	1,169,312	1	554.29	554.28
235-601-05-00	2940	GAIT WAY	162,364	773,392	935,756	1	554.29	554.28
235-601-06-00	2944	GAIT WAY	853,128	702,270	1,555,398	1	554.29	554.28
235-601-07-00	2948	GAIT WAY	238,134	629,162	867,296	1	554.29	554.28
235-601-08-00	2952	GAIT WAY	259,782	685,375	945,157	1	554.29	554.28
235-602-01-00	2960	GAIT WAY	173,188	692,582	865,770	1	554.29	554.28
235-602-02-00	2964	GAIT WAY	248,958	630,469	879,427	1	554.29	554.28
235-602-03-00	2968	GAIT WAY	248,958	704,830	953,788	1	554.29	554.28
235-602-04-00	2972	GAIT WAY	800,000	765,000	1,565,000	1	554.29	554.28
235-602-05-00	2976	GAIT WAY	248,958	746,531	995,489	1	554.29	554.28
235-602-06-00	2980	GAIT WAY	248,958	709,861	958,819	1	554.29	554.28
235-602-07-00	2984	GAIT WAY	303,080	631,300	934,380	1	554.29	554.28
235-602-08-00	2988	GAIT WAY	216,485	687,620	904,105	1	554.29	554.28
235-602-09-00	2990	ELDENBERRY ST	379,272	810,492	1,189,764	1	554.29	554.28
235-602-10-00	2991	ELDENBERRY ST	801,108	749,088	1,550,196	1	554.29	554.28
235-602-11-00	21331	WILGEN RD	234,257	774,382	1,008,639	1	554.29	554.28
235-602-12-00	21325	WILGEN RD	1,082,016	572,220	1,654,236	1	554.29	554.28

APN	Situs	Address	Assessed Land	Assessed Structure	Total Assessed Value	Land Use Class	FY 2026/27 Max Tax	Charge
235-603-01-00	3052	HEIRLOOM PL	676,260	676,260	1,352,520	1	554.29	554.28
235-603-02-00	3056	HEIRLOOM PL	218,727	642,352	861,079	1	554.29	554.28
235-603-03-00	3060	HEIRLOOM PL	848,966	875,496	1,724,462	1	554.29	554.28
235-603-04-00	3064	HEIRLOOM PL	203,425	808,644	1,012,069	1	554.29	554.28
235-603-05-00	3068	HEIRLOOM PL	180,449	678,489	858,938	1	554.29	554.28
235-603-06-00	3072	HEIRLOOM PL	56,331	197,428	253,759	1	554.29	554.28
235-603-07-00	3076	HEIRLOOM PL	700,000	644,000	1,344,000	1	554.29	554.28
235-603-08-00	3080	HEIRLOOM PL	180,449	721,867	902,316	1	554.29	554.28
235-603-09-00	3010	HEIRLOOM PL	356,964	855,109	1,212,073	1	554.29	554.28
235-603-10-00	3084	HEIRLOOM PL	1,066,410	873,936	1,940,346	1	554.29	554.28
235-603-11-00	3090	HEIRLOOM PL	218,348	467,256	685,604	1	554.29	554.28
235-603-12-00	3096	HEIRLOOM PL	189,635	754,745	944,380	1	554.29	554.28
235-610-01-00	21674	SADDLE BRED LN	422,080	490,556	912,636	1	554.29	554.28
235-610-02-00	21670	SADDLE BRED LN	315,722	490,793	806,515	1	554.29	554.28
235-610-03-00	21666	SADDLE BRED LN	255,326	384,909	640,235	1	554.29	554.28
235-610-04-00	21662	SADDLE BRED LN	295,473	357,100	652,573	1	554.29	554.28
235-610-05-00	21658	SADDLE BRED LN	345,589	595,971	941,560	1	554.29	554.28
235-610-06-00	21654	SADDLE BRED LN	261,699	353,749	615,448	1	554.29	554.28
235-610-07-00	21650	SADDLE BRED LN	232,114	341,280	573,394	1	554.29	554.28
235-610-08-00	21646	SADDLE BRED LN	290,145	312,079	602,224	1	554.29	554.28
235-610-09-00	21642	SADDLE BRED LN	184,425	135,241	319,666	1	554.29	554.28
235-610-10-00	21675	TRAIL BLAZER LN	331,459	353,831	685,290	1	554.29	554.28
235-610-11-00	21671	TRAIL BLAZER LN	295,947	367,214	663,161	1	554.29	554.28
235-610-12-00	21667	TRAIL BLAZER LN	440,044	515,035	955,079	1	554.29	554.28
235-610-13-00	21663	TRAIL BLAZER LN	307,783	377,995	685,778	1	554.29	554.28
235-610-14-00	21659	TRAIL BLAZER LN	168,691	452,097	620,788	1	554.29	554.28
235-610-15-00	21655	TRAIL BLAZER LN	278,537	330,648	609,185	1	554.29	554.28
235-610-16-00	21651	TRAIL BLAZER LN	290,145	321,227	611,372	1	554.29	554.28
235-610-17-00	21647	TRAIL BLAZER LN	489,600	377,400	867,000	1	554.29	554.28
235-610-18-00	21643	TRAIL BLAZER LN	301,749	374,778	676,527	1	554.29	554.28
235-610-19-00	21766	DEER GRASS DR	145,015	719,921	864,936	1	554.29	554.28
235-610-20-00	21762	DEER GRASS DR	133,860	727,878	861,738	1	554.29	554.28
235-610-21-00	21758	DEER GRASS DR	200,792	626,292	827,084	1	554.29	554.28
235-610-22-00	21754	DEER GRASS DR	120,866	819,762	940,628	1	554.29	554.28
235-610-23-00	21750	DEER GRASS DR	142,171	623,377	765,548	1	554.29	554.28
235-610-24-00	21746	DEER GRASS DR	156,171	695,097	851,268	1	554.29	554.28
235-610-25-00	21742	DEER GRASS DR	649,458	497,918	1,147,376	1	554.29	554.28
235-610-26-00	21738	DEER GRASS DR	649,458	568,276	1,217,734	1	554.29	554.28
235-610-27-00	21734	DEER GRASS DR	218,727	532,260	750,987	1	554.29	554.28
235-610-28-00	21730	DEER GRASS DR	240,600	576,291	816,891	1	554.29	554.28
235-610-29-00	21726	DEER GRASS DR	142,171	665,012	807,183	1	554.29	554.28
235-610-30-00	21722	DEER GRASS DR	131,235	627,085	758,320	1	554.29	554.28
235-610-31-00	21718	DEER GRASS DR	172,352	750,958	923,310	1	554.29	554.28
235-610-32-00	21714	DEER GRASS DR	265,437	611,783	877,220	1	554.29	554.28
235-610-33-00	2803	DEMLER DR	775,200	754,800	1,530,000	1	554.29	554.28
235-610-34-00	2811	DEMLER DR	207,791	578,716	786,507	1	554.29	554.28
235-610-35-00	2819	DEMLER DR	174,981	610,937	785,918	1	554.29	554.28
235-610-36-00	2827	DEMLER DR	218,727	541,352	760,079	1	554.29	554.28
235-610-37-00	2835	DEMLER DR	196,854	592,197	789,051	1	554.29	554.28
235-610-38-00	2843	DEMLER DR	109,363	656,076	765,439	1	554.29	554.28
235-610-39-00	2851	DEMLER DR	145,015	664,735	809,750	1	554.29	554.28

APN	Situs	Address	Assessed Land	Assessed Structure	Total Assessed Value	Land Use Class	FY 2026/27 Max Tax	Charge
235-610-40-00	2859	DEMLER DR	131,235	637,330	768,565	1	554.29	554.28
235-610-41-00	2867	DEMLER DR	326,619	262,946	589,565	1	554.29	554.28
235-610-42-00	2875	DEMLER DR	185,917	641,758	827,675	1	554.29	554.28
235-610-43-00	2883	DEMLER DR	795,900	774,676	1,570,576	1	554.29	554.28
235-610-44-00	2891	DEMLER DR	211,946	649,556	861,502	1	554.29	554.28
235-610-45-00	2899	DEMLER DR	167,325	710,880	878,205	1	554.29	554.28
235-610-46-33	21739	DEER GRASS DR	156,171	659,999	816,170	1	554.29	554.28
235-610-46-34	21735	DEER GRASS DR	142,171	619,764	761,935	1	554.29	554.28
235-610-46-35	21731	DEER GRASS DR	142,171	576,240	718,411	1	554.29	554.28
235-610-46-36	21727	DEER GRASS DR	131,235	602,526	733,761	1	554.29	554.28
235-610-46-37	21723	DEER GRASS DR	581,400	591,600	1,173,000	1	554.29	554.28
235-610-46-38	21719	DEER GRASS DR	109,363	583,468	692,831	1	554.29	554.28
235-610-46-39	21715	DEER GRASS DR	147,582	702,124	849,706	1	554.29	554.28
235-610-46-40	21711	DEER GRASS DR	624,240	634,644	1,258,884	1	554.29	554.28
235-610-47-00	21743	DEER GRASS DR	754,290	821,916	1,576,206	1	554.29	554.28
235-610-48-00	21747	DEER GRASS DR	412,739	670,774	1,083,513	1	554.29	554.28
235-610-49-00	21751	DEER GRASS DR	278,876	754,420	1,033,296	1	554.29	554.28
235-611-01-00	21638	SADDLE BRED LN	242,873	435,181	678,054	1	554.29	554.28
235-611-02-00	21634	SADDLE BRED LN	500,000	445,000	945,000	1	554.29	554.28
235-611-03-00	21630	SADDLE BRED LN	260,894	391,678	652,572	1	554.29	554.28
235-611-04-00	21626	SADDLE BRED LN	222,356	405,392	627,748	1	554.29	554.28
235-611-05-00	21622	SADDLE BRED LN	208,902	369,579	578,481	1	554.29	554.28
235-611-06-00	21618	SADDLE BRED LN	465,866	371,420	837,286	1	554.29	554.28
235-611-07-00	21614	SADDLE BRED LN	573,048	424,480	997,528	1	554.29	554.28
235-611-08-00	21610	SADDLE BRED LN	250,321	355,283	605,604	1	554.29	554.28
235-611-09-00	21606	SADDLE BRED LN	220,507	401,443	621,950	1	554.29	554.28
235-611-10-00	21639	TRAIL BLAZER LN	296,625	367,102	663,727	1	554.29	554.28
235-611-11-00	21635	TRAIL BLAZER LN	179,795	481,857	661,652	1	554.29	554.28
235-611-12-00	21631	TRAIL BLAZER LN	278,048	354,088	632,136	1	554.29	554.28
235-611-13-00	21627	TRAIL BLAZER LN	311,869	363,014	674,883	1	554.29	554.28
235-611-14-00	21623	TRAIL BLAZER LN	290,145	317,880	608,025	1	554.29	554.28
235-611-15-00	21619	TRAIL BLAZER LN	309,490	376,548	686,038	1	554.29	554.28
235-611-16-00	21615	TRAIL BLAZER LN	426,623	473,377	900,000	1	554.29	554.28
235-611-17-00	21611	TRAIL BLAZER LN	324,719	449,217	773,936	1	554.29	554.28
235-611-18-00	21607	TRAIL BLAZER LN	299,529	336,312	635,841	1	554.29	554.28
235-611-19-00	2876	DEMLER DR	185,917	714,542	900,459	1	554.29	554.28
235-611-20-00	2868	DEMLER DR	284,345	550,687	835,032	1	554.29	554.28
235-611-21-00	2860	DEMLER DR	218,727	582,519	801,246	1	554.29	554.28
235-611-22-00	2852-	DEMLER DR M	207,791	679,002	886,793	1	554.29	554.28
235-611-23-00	2844	DEMLER DR	240,600	552,460	793,060	1	554.29	554.28
235-611-24-00	2836	DEMLER DR	142,171	672,951	815,122	1	554.29	554.28
235-611-25-00	2828	DEMLER DR	848,960	689,780	1,538,740	1	554.29	554.28
235-611-26-00	2820	DEMLER DR	218,727	610,374	829,101	1	554.29	554.28
235-611-27-00	2813	QUILTERS DR	164,045	670,412	834,457	1	554.29	554.28
235-611-28-00	2825	QUILTERS DR	218,727	591,881	810,608	1	554.29	554.28
235-611-29-00	2837	QUILTERS DR	780,300	546,210	1,326,510	1	554.29	554.28
235-611-30-00	2849	QUILTERS DR	196,854	586,081	782,935	1	554.29	554.28
235-611-31-00	2861	QUILTERS DR	328,093	545,044	873,137	1	554.29	554.28
235-611-32-00	2873	QUILTERS DR	728,280	585,225	1,313,505	1	554.29	554.28
235-611-33-00	21578	SADDLE BRED LN	227,563	402,557	630,120	1	554.29	554.28
235-611-34-00	21572	SADDLE BRED LN	246,810	408,826	655,636	1	554.29	554.28

APN	Situs	Address	Assessed Land	Assessed Structure	Total Assessed Value	Land Use Class	FY 2026/27 Max Tax	Charge
235-611-35-00	21566	SADDLE BRED LN	273,076	343,683	616,759	1	554.29	554.28
235-611-36-00	21560	SADDLE BRED LN	284,454	369,309	653,763	1	554.29	554.28
235-611-37-00	21554	SADDLE BRED LN	261,699	341,467	603,166	1	554.29	554.28
235-611-38-00	21548	SADDLE BRED LN	578,354	403,256	981,610	1	554.29	554.28
235-611-39-00	21542	SADDLE BRED LN	227,563	396,485	624,048	1	554.29	554.28
235-611-40-00	21536	SADDLE BRED LN	273,076	334,169	607,245	1	554.29	554.28
235-611-41-00	21583	TRAIL BLAZER LN	325,356	384,715	710,071	1	554.29	554.28
235-611-42-00	21577	TRAIL BLAZER LN	301,496	378,747	680,243	1	554.29	554.28
235-611-43-00	21571	TRAIL BLAZER LN	307,661	394,761	702,422	1	554.29	554.28
235-611-44-00	21565	TRAIL BLAZER LN	295,947	376,325	672,272	1	554.29	554.28
235-611-45-00	21559	TRAIL BLAZER LN	296,262	365,391	661,653	1	554.29	554.28
235-611-46-00	21553	TRAIL BLAZER LN	319,622	396,278	715,900	1	554.29	554.28
235-611-47-00	2862	QUILTERS DR	263,021	415,363	678,384	1	554.29	554.28
235-611-48-00	2850	QUILTERS DR	370,377	539,972	910,349	1	554.29	554.28
235-611-49-00	2838	QUILTERS DR	372,608	541,903	914,511	1	554.29	554.28
235-611-50-00	2826	QUILTERS DR	293,182	352,065	645,247	1	554.29	554.28
235-611-51-00	2814	QUILTERS DR	278,419	408,922	687,341	1	554.29	554.28
235-611-52-00	21650	TRAIL RIDGE DR	250,321	346,066	596,387	1	554.29	554.28
235-611-53-00	21644	TRAIL RIDGE DR	610,190	397,950	1,008,140	1	554.29	554.28
235-611-54-00	21638	TRAIL RIDGE DR	273,076	387,669	660,745	1	554.29	554.28
235-611-55-49	21635	DEER GRASS DR	742,840	558,191	1,301,031	1	554.29	554.28
235-611-55-50	21631	DEER GRASS DR	202,185	755,763	957,948	1	554.29	554.28
235-611-55-51	21627	DEER GRASS DR	164,045	557,647	721,692	1	554.29	554.28
235-611-55-52	21623	DEER GRASS DR	174,981	597,556	772,537	1	554.29	554.28
235-611-55-53	21619	DEER GRASS DR	153,109	595,621	748,730	1	554.29	554.28
235-611-55-54	21615	DEER GRASS DR	382,034	561,378	943,412	1	554.29	554.28
235-611-55-55	21611	DEER GRASS DR	174,981	608,829	783,810	1	554.29	554.28
235-611-55-56	21607	DEER GRASS DR	185,917	633,184	819,101	1	554.29	554.28
235-611-56-41	21667	DEER GRASS DR	164,024	639,653	803,677	1	554.29	554.28
235-611-56-42	21663	DEER GRASS DR	131,235	623,734	754,969	1	554.29	554.28
235-611-56-43	21659	DEER GRASS DR	153,109	568,254	721,363	1	554.29	554.28
235-611-56-44	21655	DEER GRASS DR	142,171	599,150	741,321	1	554.29	554.28
235-611-56-45	21651	DEER GRASS DR	120,298	602,005	722,303	1	554.29	554.28
235-611-56-46	21647	DEER GRASS DR	231,813	496,808	728,621	1	554.29	554.28
235-611-56-47	21643	DEER GRASS DR	164,045	608,254	772,299	1	554.29	554.28
235-611-56-48	21639	DEER GRASS DR	636,724	424,483	1,061,207	1	554.29	554.28
235-611-57-00	21671	DEER GRASS DR	223,101	808,382	1,031,483	1	554.29	554.28
235-611-58-00	21679	DEER GRASS DR	649,458	660,282	1,309,740	1	554.29	554.28
235-612-01-00	21755	DEER GRASS DR	468,515	657,082	1,125,597	1	554.29	554.28
235-612-02-25	21787	DEER GRASS DR	139,403	409,434	548,837	1	554.29	554.28
235-612-02-26	21783	DEER GRASS DR	145,015	633,502	778,517	1	554.29	554.28
235-612-02-27	21779	DEER GRASS DR	122,704	591,223	713,927	1	554.29	554.28
235-612-02-28	21775	DEER GRASS DR	145,015	619,274	764,289	1	554.29	554.28
235-612-02-29	21771	DEER GRASS DR	142,171	590,457	732,628	1	554.29	554.28
235-612-02-30	21767	DEER GRASS DR	636,724	318,362	955,086	1	554.29	554.28
235-612-02-31	21763	DEER GRASS DR	156,171	632,861	789,032	1	554.29	554.28
235-612-02-32	21759	DEER GRASS DR	178,480	654,372	832,852	1	554.29	554.28
235-620-01-00	22289-91	LONG TROT DR	649,458	539,437	1,188,895	1	554.29	554.28
235-620-02-00	22283	LONG TROT DR	1,144,440	1,091,094	2,235,534	1	554.29	554.28
235-620-03-00	22277	LONG TROT DR	657,414	542,774	1,200,188	1	554.29	554.28
235-620-04-00	22087	PUREBRED LN	324,729	916,254	1,240,983	1	554.29	554.28

APN	Situs	Address	Assessed Land	Assessed Structure	Total Assessed Value	Land Use Class	FY 2026/27 Max Tax	Charge
235-620-05-00	22095	PUREBRED LN	248,958	798,868	1,047,826	1	554.29	554.28
235-620-06-00	22070	PUREBRED LN	238,134	771,126	1,009,260	1	554.29	554.28
235-620-07-00	22058	PUREBRED LN	227,310	779,558	1,006,868	1	554.29	554.28
235-620-08-00	22080	WILGEN RD	292,256	773,438	1,065,694	1	554.29	554.28
235-620-09-00	22078	PUREBRED LN	256,268	622,407	878,675	1	554.29	554.28
235-620-10-00	22086	PUREBRED LN	389,674	790,456	1,180,130	1	554.29	554.28
235-620-11-00	22094	PUREBRED LN	303,080	834,007	1,137,087	1	554.29	554.28
235-620-12-00	22265	LONG TROT DR	309,323	894,976	1,204,299	1	554.29	554.28
235-620-13-00	22253	LONG TROT DR	292,256	875,995	1,168,251	1	554.29	554.28
235-620-14-00	22241	LONG TROT DR	324,729	708,654	1,033,383	1	554.29	554.28
235-620-15-00	22229	LONG TROT DR	378,850	696,530	1,075,380	1	554.29	554.28
235-620-16-00	21986	WILGEN RD	173,188	771,157	944,345	1	554.29	554.28
235-620-17-00	21980	WILGEN RD	1,020,000	867,000	1,887,000	1	554.29	554.28
235-620-18-00	21992	WILGEN RD	205,661	817,236	1,022,897	1	554.29	554.28
235-621-01-00	22011	PUREBRED LN	465,445	848,401	1,313,846	1	554.29	554.28
235-621-02-00	21973	PUREBRED LN	292,256	897,096	1,189,352	1	554.29	554.28
235-621-03-00	2813	SIDE SADDLE LN	303,080	1,049,061	1,352,141	1	554.29	554.28
235-621-04-00	2801	SIDE SADDLE LN	216,485	976,581	1,193,066	1	554.29	554.28
235-621-05-00	22046	PUREBRED LN	432,972	802,860	1,235,832	1	554.29	554.28
235-621-06-00	22034	PUREBRED LN	541,216	812,797	1,354,013	1	554.29	554.28
235-621-07-00	22022	PUREBRED LN	432,972	893,980	1,326,952	1	554.29	554.28
235-621-08-00	22010	PUREBRED LN	357,201	792,851	1,150,052	1	554.29	554.28
235-621-09-00	21984	PUREBRED LN	313,905	860,735	1,174,640	1	554.29	554.28
235-621-10-00	21972	PUREBRED LN	82,955	301,104	384,059	1	554.29	554.28
235-621-11-00	21960	PUREBRED LN	270,608	837,594	1,108,202	1	554.29	554.28
235-621-12-00	21951	PUREBRED LN	303,080	842,424	1,145,504	1	554.29	554.28
235-621-13-00	2825	SIDE SADDLE LN	979,200	826,800	1,806,000	1	554.29	554.28
235-621-14-00	2911	SIDE SADDLE LN	173,188	807,560	980,748	1	554.29	554.28
235-621-15-00	2923	SIDE SADDLE LN	262,472	841,189	1,103,661	1	554.29	554.28
235-621-16-00	2935	SIDE SADDLE LN	229,663	778,538	1,008,201	1	554.29	554.28
235-621-17-00	2947	SIDE SADDLE LN	240,600	787,750	1,028,350	1	554.29	554.28
235-621-18-00	2959	SIDE SADDLE LN	248,958	811,447	1,060,405	1	554.29	554.28
235-621-19-00	2971	SIDE SADDLE LN	194,837	852,426	1,047,263	1	554.29	554.28
235-621-20-00	2983	SIDE SADDLE LN	194,837	770,040	964,877	1	554.29	554.28
235-621-21-00	2982	SIDE SADDLE LN	173,188	800,093	973,281	1	554.29	554.28
235-621-22-00	2970	SIDE SADDLE LN	227,310	850,872	1,078,182	1	554.29	554.28
235-621-23-00	2958	SIDE SADDLE LN	227,310	845,028	1,072,338	1	554.29	554.28
235-621-24-00	2946	SIDE SADDLE LN	142,171	884,578	1,026,749	1	554.29	554.28
235-621-25-00	2934	SIDE SADDLE LN	131,235	862,776	994,011	1	554.29	554.28
235-621-26-00	2922	SIDE SADDLE LN	1,000,000	800,000	1,800,000	1	554.29	554.28
235-621-27-00	2910	SIDE SADDLE LN	185,917	820,116	1,006,033	1	554.29	554.28
235-621-28-00	2826	SIDE SADDLE LN	173,188	788,800	961,988	1	554.29	554.28
235-621-29-00	2814	SIDE SADDLE LN	108,242	837,865	946,107	1	554.29	554.28
235-621-30-00	2802	SIDE SADDLE LN	173,188	770,352	943,540	1	554.29	554.28
235-621-31-00	22057	LONG TROT DR	151,540	778,515	930,055	1	554.29	554.28
235-621-32-00	22065	LONG TROT DR	918,000	739,500	1,657,500	1	554.29	554.28
235-621-33-00	22077	LONG TROT DR	164,045	776,912	940,957	1	554.29	554.28
235-621-34-00	22111	LONG TROT DR	162,364	808,352	970,716	1	554.29	554.28
235-621-35-00	22123	LONG TROT DR	777,045	656,616	1,433,661	1	554.29	554.28
235-621-36-00	22135	LONG TROT DR	273,408	812,405	1,085,813	1	554.29	554.28
235-621-37-00	22147	LONG TROT DR	980,000	800,000	1,780,000	1	554.29	554.28

APN	Situs	Address	Assessed Land	Assessed Structure	Total Assessed Value	Land Use Class	FY 2026/27 Max Tax	Charge
235-621-38-00	22159	LONG TROT DR	151,540	784,338	935,878	1	554.29	554.28
235-621-39-00	22171	LONG TROT DR	900,000	800,000	1,700,000	1	554.29	554.28
235-621-40-00	22183	LONG TROT DR	859,572	764,064	1,623,636	1	554.29	554.28
235-621-41-00	22182	LONG TROT DR	174,981	760,147	935,128	1	554.29	554.28
235-621-42-00	22170	LONG TROT DR	229,663	784,342	1,014,005	1	554.29	554.28
235-621-43-00	22158	LONG TROT DR	62,947	263,207	326,154	1	554.29	554.28
235-621-44-00	22146	LONG TROT DR	166,116	664,474	830,590	1	554.29	554.28
235-621-45-00	22134	LONG TROT DR	229,663	778,931	1,008,594	1	554.29	554.28
235-621-46-00	22122	LONG TROT DR	218,727	778,934	997,661	1	554.29	554.28
235-622-01-00	22045	LONG TROT DR	281,432	807,618	1,089,050	1	554.29	554.28
235-622-02-00	22037	LONG TROT DR	194,837	912,012	1,106,849	1	554.29	554.28
235-622-03-00	22021	LONG TROT DR	216,485	839,930	1,056,415	1	554.29	554.28
235-622-04-00	22029	LONG TROT DR	216,485	919,162	1,135,647	1	554.29	554.28
235-622-05-00	22013	LONG TROT DR	216,485	803,649	1,020,134	1	554.29	554.28
235-622-09-00	21977	LONG TROT DR	292,256	792,346	1,084,602	1	554.29	554.28
235-622-10-00	21969	LONG TROT DR	281,432	814,234	1,095,666	1	554.29	554.28
235-622-11-00	21953	LONG TROT DR	1,029,996	790,704	1,820,700	1	554.29	554.28
235-622-12-00	21961	LONG TROT DR	303,080	693,666	996,746	1	554.29	554.28
235-622-13-00	21945	LONG TROT DR	259,782	792,759	1,052,541	1	554.29	554.28
235-622-14-00	21929	LONG TROT DR	174,981	856,751	1,031,732	1	554.29	554.28
235-622-15-00	21937	LONG TROT DR	238,134	845,580	1,083,714	1	554.29	554.28
235-622-16-00	21921	LONG TROT DR	164,045	829,932	993,977	1	554.29	554.28
235-622-17-00	21913	LONG TROT DR	328,093	825,351	1,153,444	1	554.29	554.28
235-622-18-00	21905	LONG TROT DR	218,727	816,833	1,035,560	1	554.29	554.28
235-622-20-00	22005	LONG TROT DR	700,000	710,000	1,410,000	1	554.29	554.28
235-622-21-00	21985	LONG TROT DR	281,432	854,360	1,135,792	1	554.29	554.28
235-622-22-00	21993	LONG TROT DR	219,607	900,152	1,119,759	1	554.29	554.28
235-623-01-00	22110	LONG TROT DR	185,917	884,583	1,070,500	1	554.29	554.28
235-623-02-00	22076	LONG TROT DR	229,663	903,774	1,133,437	1	554.29	554.28
235-623-03-00	22064	LONG TROT DR	164,045	860,184	1,024,229	1	554.29	554.28
235-623-04-00	22056	LONG TROT DR	251,536	880,844	1,132,380	1	554.29	554.28
235-623-05-00	21910	LONG TROT DR	313,905	719,522	1,033,427	1	554.29	554.28
235-623-06-00	21918	LONG TROT DR	279,097	719,446	998,543	1	554.29	554.28
235-623-07-00	21926	LONG TROT DR	328,093	699,594	1,027,687	1	554.29	554.28
235-623-08-00	21960	LONG TROT DR	229,663	903,112	1,132,775	1	554.29	554.28
235-623-09-00	21968	LONG TROT DR	251,536	864,300	1,115,836	1	554.29	554.28
235-623-10-00	21990	LONG TROT DR	229,663	861,461	1,091,124	1	554.29	554.28
235-623-11-00	22004	LONG TROT DR	259,782	917,347	1,177,129	1	554.29	554.28
235-623-12-00	22028	LONG TROT DR	303,080	850,794	1,153,874	1	554.29	554.28
235-623-13-00	22044	LONG TROT DR	292,256	782,381	1,074,637	1	554.29	554.28
235-623-14-00	21829	GALLOP WAY	174,981	829,533	1,004,514	1	554.29	554.28
235-623-15-00	21847	GALLOP WAY	173,188	838,095	1,011,283	1	554.29	554.28
235-623-16-00	21821	GALLOP WAY	349,965	691,391	1,041,356	1	554.29	554.28
235-624-01-00	21820	GALLOP WAY	216,485	802,264	1,018,749	1	554.29	554.28
235-624-02-00	21836	GALLOP WAY	229,663	823,577	1,053,240	1	554.29	554.28
235-624-03-00	21848	GALLOP WAY	292,256	802,332	1,094,588	1	554.29	554.28
235-624-04-00	21860	GALLOP WAY	211,946	838,328	1,050,274	1	554.29	554.28
235-624-05-00	21872	GALLOP WAY	218,727	797,578	1,016,305	1	554.29	554.28
235-624-06-00	2827	LIVERY PL	205,661	781,514	987,175	1	554.29	554.28
235-624-07-00	2839	LIVERY PL	240,600	858,892	1,099,492	1	554.29	554.28
235-624-08-00	2851	LIVERY PL	153,109	889,683	1,042,792	1	554.29	554.28

APN	Situs	Address	Assessed Land	Assessed Structure	Total Assessed Value	Land Use Class	FY 2026/27 Max Tax	Charge
235-624-09-00	2873	LIVERY PL	174,981	882,679	1,057,660	1	554.29	554.28
235-624-10-00	2891	LIVERY PL	349,965	668,703	1,018,668	1	554.29	554.28
235-624-11-00	2892	LIVERY PL	950,000	900,000	1,850,000	1	554.29	554.28
235-624-12-00	2880	LIVERY PL	969,000	923,100	1,892,100	1	554.29	554.28
235-624-13-00	2872	LIVERY PL	335,553	724,546	1,060,099	1	554.29	554.28
235-624-14-00	2850	LIVERY PL	284,345	844,080	1,128,425	1	554.29	554.28
235-624-15-00	2846	LIVERY PL	273,408	834,314	1,107,722	1	554.29	554.28
235-624-16-00	2834	LIVERY PL	207,791	815,748	1,023,539	1	554.29	554.28
235-624-17-00	2826	LIVERY PL	205,661	827,210	1,032,871	1	554.29	554.28
235-624-18-00	21920	GALLOP WAY	273,408	812,637	1,086,045	1	554.29	554.28
235-624-19-00	21928	GALLOP WAY	200,792	812,658	1,013,450	1	554.29	554.28
235-624-20-00	21946	GALLOP WAY	196,854	815,748	1,012,602	1	554.29	554.28
235-624-21-00	21952	GALLOP WAY	229,663	859,444	1,089,107	1	554.29	554.28
235-624-22-00	21964	GALLOP WAY	223,101	898,135	1,121,236	1	554.29	554.28
235-624-23-00	21976	GALLOP WAY	742,845	561,749	1,304,594	1	554.29	554.28
235-624-24-00	21988	GALLOP WAY	334,654	741,657	1,076,311	1	554.29	554.28
235-624-25-00	22006	GALLOP WAY	379,272	699,769	1,079,041	1	554.29	554.28
235-624-26-00	22018	GALLOP WAY	267,722	868,702	1,136,424	1	554.29	554.28
235-625-01-00	22030	GALLOP WAY	247,661	453,929	701,590	1	554.29	554.28
235-625-02-00	22042	GALLOP WAY	1,071,000	836,400	1,907,400	1	554.29	554.28
235-625-03-00	22054	GALLOP WAY	189,635	809,234	998,869	1	554.29	554.28
235-625-04-00	22066	GALLOP WAY	178,480	839,464	1,017,944	1	554.29	554.28
235-625-07-00	22086	GALLOP WAY	323,498	837,418	1,160,916	1	554.29	554.28
235-625-08-00	22090	GALLOP WAY	278,876	862,365	1,141,241	1	554.29	554.28
235-625-09-00	22096	GALLOP WAY	312,343	833,987	1,146,330	1	554.29	554.28
235-625-10-00	21671	WILGEN RD	356,964	771,637	1,128,601	1	554.29	554.28
235-625-11-00	21659	WILGEN RD	535,447	871,009	1,406,456	1	554.29	554.28
235-625-12-00	21651	WILGEN RD	379,272	804,325	1,183,597	1	554.29	554.28
235-625-18-00	22078	GALLOP WAY	457,360	697,197	1,154,557	1	554.29	554.28
235-625-19-00	22082	GALLOP WAY	256,567	812,396	1,068,963	1	554.29	554.28
235-626-01-00	22109	GALLOP WAY	296,224	826,576	1,122,800	1	554.29	554.28
235-626-02-00	22097	GALLOP WAY	511,763	338,868	850,631	1	554.29	554.28
235-626-03-00	22089	GALLOP WAY	900,000	715,000	1,615,000	1	554.29	554.28
235-626-04-00	22065	GALLOP WAY	133,860	814,328	948,188	1	554.29	554.28
235-626-05-00	22029	GALLOP WAY	290,032	689,700	979,732	1	554.29	554.28
235-626-06-00	2910	HAYLOFT PL	174,981	701,685	876,666	1	554.29	554.28
235-626-07-00	2914	HAYLOFT PL	734,400	637,500	1,371,900	1	554.29	554.28
235-626-08-00	2918	HAYLOFT PL	240,600	703,050	943,650	1	554.29	554.28
235-626-09-00	2922	HAYLOFT PL	109,363	815,876	925,239	1	554.29	554.28
235-626-10-00	2926	HAYLOFT PL	207,791	735,899	943,690	1	554.29	554.28
235-626-11-00	2930	HAYLOFT PL	196,854	707,427	904,281	1	554.29	554.28
235-626-12-00	2934	HAYLOFT PL	174,981	689,926	864,907	1	554.29	554.28
235-626-13-00	2938	HAYLOFT PL	284,345	680,778	965,123	1	554.29	554.28
235-626-14-00	2950	HAYLOFT PL	306,219	852,735	1,158,954	1	554.29	554.28
235-626-15-00	2958	HAYLOFT PL	251,536	811,856	1,063,392	1	554.29	554.28
235-626-16-00	2962	HAYLOFT PL	196,854	686,156	883,010	1	554.29	554.28
235-626-17-00	2964	HAYLOFT PL	229,663	639,126	868,789	1	554.29	554.28
235-626-18-00	2966	HAYLOFT PL	207,371	609,055	816,426	1	554.29	554.28
235-626-19-00	2968	HAYLOFT PL	229,663	725,039	954,702	1	554.29	554.28
235-626-20-00	2970	HAYLOFT PL	196,854	746,820	943,674	1	554.29	554.28
235-626-21-00	2972	HAYLOFT PL	196,854	711,305	908,159	1	554.29	554.28

APN	Situs	Address	Assessed Land	Assessed Structure	Total Assessed Value	Land Use Class	FY 2026/27 Max Tax	Charge
235-626-22-00	2974	HAYLOFT PL	218,727	634,312	853,039	1	554.29	554.28
235-626-23-00	2976	HAYLOFT PL	229,663	694,683	924,346	1	554.29	554.28
235-627-01-00	2984	HAYLOFT PL	218,727	849,772	1,068,499	1	554.29	554.28
235-627-02-00	2990	HAYLOFT PL	273,408	793,316	1,066,724	1	554.29	554.28
235-627-03-00	2991	HAYLOFT PL	273,408	813,128	1,086,536	1	554.29	554.28
235-627-04-00	2920	STABLE PL	218,727	691,314	910,041	1	554.29	554.28
235-627-05-00	2924	STABLE PL	541,216	598,583	1,139,799	1	554.29	554.28
235-627-06-00	2928	STABLE PL	273,408	701,076	974,484	1	554.29	554.28
235-627-07-00	2932	STABLE PL	728,280	739,724	1,468,004	1	554.29	554.28
235-627-08-00	2936	STABLE PL	194,837	766,252	961,089	1	554.29	554.28
235-627-09-00	2940	STABLE PL	530,604	663,255	1,193,859	1	554.29	554.28
235-627-10-00	2944	STABLE PL	207,791	637,650	845,441	1	554.29	554.28
235-627-11-00	2948	STABLE PL	262,472	598,270	860,742	1	554.29	554.28
235-627-12-00	2968	STABLE PL	832,320	848,966	1,681,286	1	554.29	554.28
235-627-13-00	2976	STABLE PL	273,408	823,410	1,096,818	1	554.29	554.28
235-627-14-00	2982	STABLE PL	273,408	808,497	1,081,905	1	554.29	554.28
235-627-15-00	2990	STABLE PL	795,906	689,785	1,485,691	1	554.29	554.28
235-627-16-00	3040	MIMLUS PL	153,109	709,658	862,767	1	554.29	554.28
235-627-17-00	3044	MIMLUS PL	229,663	624,169	853,832	1	554.29	554.28
235-627-18-00	3048	MIMLUS PL	92,997	376,698	469,695	1	554.29	554.28
235-627-19-00	3052	MIMLUS PL	153,109	747,943	901,052	1	554.29	554.28
235-627-20-00	3056	MIMLUS PL	185,917	746,709	932,626	1	554.29	554.28
235-627-21-00	3060	MIMLUS PL	816,000	729,300	1,545,300	1	554.29	554.28
235-627-22-00	3064	MIMLUS PL	218,727	676,300	895,027	1	554.29	554.28
235-627-23-00	3068	MIMLUS PL	343,461	609,435	952,896	1	554.29	554.28
235-627-36-00	3090	MIMLUS PL	238,134	789,332	1,027,466	1	554.29	554.28
Totals			\$243,842,457	\$439,972,426	\$683,814,883		\$407,958.18	\$407,950.08
Total Parcel Count								736

EXHIBIT B

***COUNTY OF SAN DIEGO, COMMUNITY FACILITIES DISTRICT No. 2008-01
(HARMONY GROVE VILLAGE)***

Boundary Diagram

**AMENDED BOUNDARIES OF COUNTY OF SAN DIEGO
COMMUNITY FACILITIES DISTRICT NO. 2008-01
(HARMONY GROVE VILLAGE)
COUNTY OF SAN DIEGO
STATE OF CALIFORNIA**

0000000000

000D000000000000000000R000000
000RD000000R000R000000000000
00000D0000000000000000D0000
000000000000000000000000000000

000000000000000000000000000000
000R00000000RD000000R000R0
00000000000D0000

000R00000R0000000000000000M00
0000000000M00D00000D0R00000
0000000000D00000MM000000
000000D00R00000000000000RM000
0000000000R00000000000000D0000
00000RD00000R0000R0000000
0000000000D0000000000R00000R
M00000000R00000D000000000000
D000000000000000000000000000
R00000000000000000000000000000

000000000000000000000000000000
000R00000000RD000000R000R0
00000000000D0000

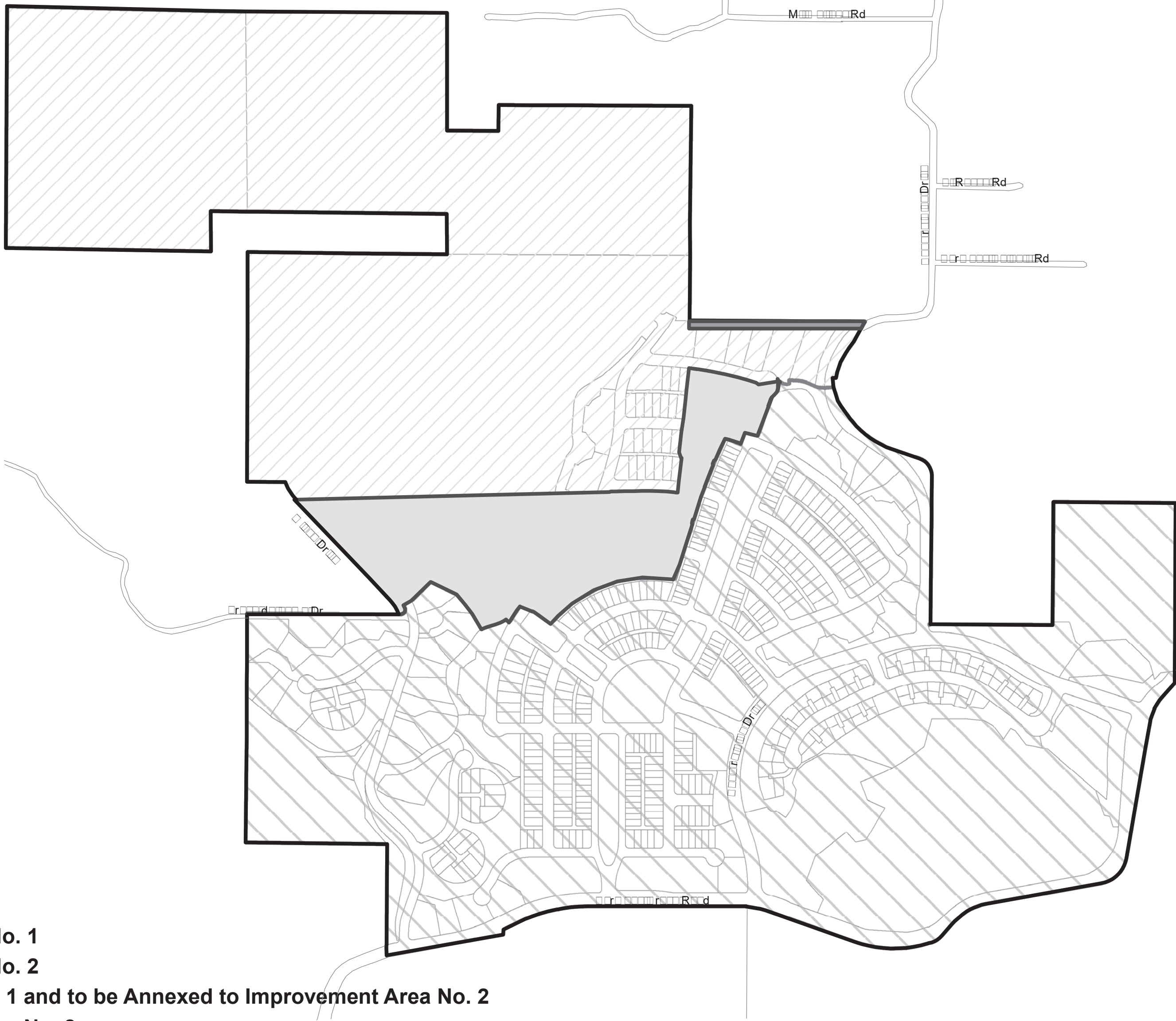
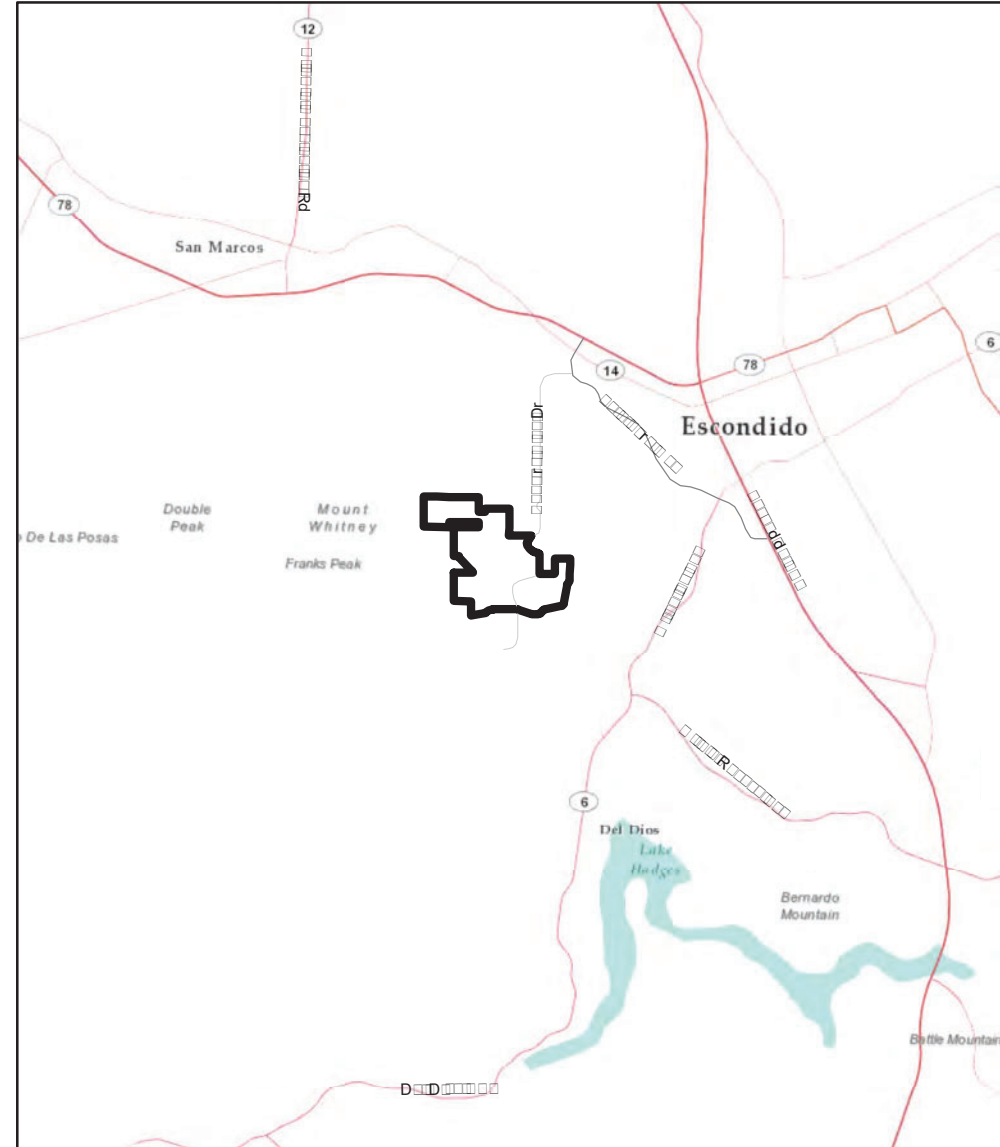
000D0000000000D00000000000000000
000000000000000000000000000000
M000000000000000000000000000000
M0000000000M00000D00MM000000
0000000D00R00000D00000R0M000
000000000000000000000000000000
00000000000000R000RD0R00000
00000000000D0000000000000000
00000R0000






000000000000000000000000000000
00D00000
000000R00RD0R
0000000000D000
00000000000R00

000M00M00D00000000D0R0M0000R
00000000000000000000MM000000
000000D00R00000000000000RM000
000000000000000000000000D0000
0000000000R0000R0000000000
R00RD0D0M009000000000000000
0000000000D000R00RD0R000000
000004000000400M000000
00000M00000D00MM000000000000
D00R0000D0000R0M000000000000
00070000

0000000000D0M000000000000000000
00R0R0000000M0000D00000M00
000000000000000000D0M00000000
000000000000000000D0000000000
000000R0M00000

000000D000000000000000R0M000
00000000R000R000D0000000
0000R0000000000D0M0000000
0000000000R0R00000



- Legend**
-  CFD No. 2008-01 Boundary
 -  Amended Boundary of Improvement Area No. 1
 -  Amended Boundary of Improvement Area No. 2
 -  Area Excluded From Improvement Area No. 1 and to be Annexed to Improvement Area No. 2
 -  Future Annexation Area to Improvement Area No. 2

*** SEE SHEET 2 FOR A LISTING OF THE ASSESSOR PARCEL NUMBERS



EXHIBIT C

***COUNTY OF SAN DIEGO, COMMUNITY FACILITIES DISTRICT No. 2008-01
(HARMONY GROVE VILLAGE)***

Delinquency Summary

DELINQUENCY SUMMARY BY DISTRICT

San Diego County

**CFD No. 2008-01
(Harmony Grove Village) IA1**

DUE DATE	DOLLARS LEVIED	DOLLARS DELINQUENT	% DOLLARS DELINQUENT	PARCELS LEVIED	PARCELS DELINQUENT	DATA DATE
2023/24-1	\$703,193.69	\$1,578.19	0.22%	442	1	02/02/2026
2023/24-2	\$703,193.69	\$1,578.19	0.22%	442	1	02/02/2026
2024/25-1	\$716,719.97	\$1,608.55	0.22%	442	1	02/02/2026
2024/25-2	\$716,719.97	\$1,608.55	0.22%	442	1	02/02/2026
2025/26-1	\$730,443.75	\$7,981.11	1.09%	442	5	02/02/2026
2025/26-2	\$730,443.75	\$0.00	0.00%	442	0	02/02/2026
TOTAL	\$4,300,714.82	\$14,354.59	0.33%			

DELINQUENCY SUMMARY BY DISTRICT

San Diego County

**CFD No. 2008-01
(Harmony Grove Village) Special Tax B Non-Flood**

DUE DATE	DOLLARS LEVIED	DOLLARS DELINQUENT	% DOLLARS DELINQUENT	PARCELS LEVIED	PARCELS DELINQUENT	DATA DATE
2023/24-1	\$185,030.40	\$251.40	0.14%	736	1	02/02/2026
2023/24-2	\$185,030.40	\$251.40	0.14%	736	1	02/02/2026
2024/25-1	\$191,455.68	\$260.13	0.14%	736	1	02/02/2026
2024/25-2	\$191,455.68	\$260.13	0.14%	736	1	02/02/2026
2025/26-1	\$198,013.44	\$3,228.48	1.63%	736	12	02/02/2026
2025/26-2	\$198,013.44	\$0.00	0.00%	736	0	02/02/2026
TOTAL	\$1,148,999.04	\$4,251.54	0.37%			

DELINQUENCY SUMMARY BY DISTRICT

San Diego County

CFD No 2008-01 (Harmony Grove Village) Special Tax A IA2

DUE DATE	DOLLARS LEVIED	DOLLARS DELINQUENT	% DOLLARS DELINQUENT	PARCELS LEVIED	PARCELS DELINQUENT	DATA DATE
2025/26-1	\$612,112.46	\$14,689.40	2.40%	292	7	02/02/2026
2025/26-2	\$612,112.46	\$0.00	0.00%	292	0	02/02/2026
TOTAL	\$1,224,224.92	\$14,689.40	1.20%			

DELINQUENCY SUMMARY BY DISTRICT

San Diego County

CFD No. 2008-01 (Harmony Grove Village) Special Tax B Flood

DUE DATE	DOLLARS LEVIED	DOLLARS DELINQUENT	% DOLLARS DELINQUENT	PARCELS LEVIED	PARCELS DELINQUENT	DATA DATE
2023/24-1	\$39,964.80	\$54.30	0.14%	736	1	02/02/2026
2023/24-2	\$39,964.80	\$54.30	0.14%	736	1	02/02/2026
2024/25-1	\$41,348.48	\$56.18	0.14%	736	1	02/02/2026
2024/25-2	\$41,348.48	\$56.18	0.14%	736	1	02/02/2026
2025/26-1	\$42,768.96	\$697.32	1.63%	736	12	02/02/2026
2025/26-2	\$42,768.96	\$0.00	0.00%	736	0	02/02/2026
TOTAL	\$248,164.48	\$918.28	0.37%			

DELINQUENCY SUMMARY BY DISTRICT

San Diego County

Community Facilities District No. 2008-01 Tax B (Fire Protection)

DUE DATE	DOLLARS LEVIED	DOLLARS DELINQUENT	% DOLLARS DELINQUENT	PARCELS LEVIED	PARCELS DELINQUENT	DATA DATE
2023/24-1	\$240,259.84	\$326.44	0.14%	736	1	02/02/2026
2023/24-2	\$240,259.84	\$326.44	0.14%	736	1	02/02/2026
2024/25-1	\$248,606.08	\$337.78	0.14%	736	1	02/02/2026
2024/25-2	\$248,606.08	\$337.78	0.14%	736	1	02/02/2026
2025/26-1	\$257,114.24	\$4,192.08	1.63%	736	12	02/02/2026
2025/26-2	\$257,114.24	\$0.00	0.00%	736	0	02/02/2026
TOTAL	\$1,491,960.32	\$5,520.52	0.37%			

EXHIBIT D

***COUNTY OF SAN DIEGO, COMMUNITY FACILITIES DISTRICT No. 2008-01
(HARMONY GROVE VILLAGE)***

Debt Service Schedule(s)

San Diego County
CFD 2008-01 IA1, Series 2018A
ORIGINAL DEBT SERVICE SCHEDULE

Dated Date: 02/07/18

First Coupon: 09/01/18

First Maturity: 09/01/19

PAYMENT DUE	INTEREST RATE	PRINCIPAL DUE	INTEREST DUE	SEMI-ANNUAL PAYMENT	TOTAL ANNUAL PAYMENT
09/01/18	2.00000%	\$0.00	\$342,854.58	\$342,854.58	\$342,854.58
03/01/19			\$302,518.75	\$302,518.75	
09/01/19	2.00000%	\$95,000.00	\$302,518.75	\$397,518.75	\$700,037.50
03/01/20			\$301,568.75	\$301,568.75	
09/01/20	2.00000%	\$115,000.00	\$301,568.75	\$416,568.75	\$718,137.50
03/01/21			\$300,418.75	\$300,418.75	
09/01/21	3.00000%	\$130,000.00	\$300,418.75	\$430,418.75	\$730,837.50
03/01/22			\$298,468.75	\$298,468.75	
09/01/22	3.00000%	\$150,000.00	\$298,468.75	\$448,468.75	\$746,937.50
03/01/23			\$296,218.75	\$296,218.75	
09/01/23	3.00000%	\$165,000.00	\$296,218.75	\$461,218.75	\$757,437.50
03/01/24			\$293,743.75	\$293,743.75	
09/01/24	3.00000%	\$190,000.00	\$293,743.75	\$483,743.75	\$777,487.50
03/01/25			\$290,893.75	\$290,893.75	
09/01/25	4.00000%	\$210,000.00	\$290,893.75	\$500,893.75	\$791,787.50
03/01/26			\$286,693.75	\$286,693.75	
09/01/26	4.00000%	\$235,000.00	\$286,693.75	\$521,693.75	\$808,387.50
03/01/27			\$281,993.75	\$281,993.75	
09/01/27	4.00000%	\$260,000.00	\$281,993.75	\$541,993.75	\$823,987.50
03/01/28			\$276,793.75	\$276,793.75	
09/01/28	4.00000%	\$285,000.00	\$276,793.75	\$561,793.75	\$838,587.50
03/01/29			\$271,093.75	\$271,093.75	
09/01/29	4.00000%	\$315,000.00	\$271,093.75	\$586,093.75	\$857,187.50
03/01/30			\$264,793.75	\$264,793.75	
09/01/30	4.00000%	\$345,000.00	\$264,793.75	\$609,793.75	\$874,587.50
03/01/31			\$257,893.75	\$257,893.75	
09/01/31	4.00000%	\$375,000.00	\$257,893.75	\$632,893.75	\$890,787.50
03/01/32			\$250,393.75	\$250,393.75	
09/01/32	4.00000%	\$410,000.00	\$250,393.75	\$660,393.75	\$910,787.50
03/01/33			\$242,193.75	\$242,193.75	
09/01/33	4.00000%	\$440,000.00	\$242,193.75	\$682,193.75	\$924,387.50
03/01/34			\$233,393.75	\$233,393.75	
09/01/34	4.00000%	\$480,000.00	\$233,393.75	\$713,393.75	\$946,787.50
03/01/35			\$223,793.75	\$223,793.75	
09/01/35	3.37500%	\$515,000.00	\$223,793.75	\$738,793.75	\$962,587.50
03/01/36			\$215,103.13	\$215,103.13	
09/01/36	3.37500%	\$555,000.00	\$215,103.13	\$770,103.13	\$985,206.26
03/01/37			\$205,737.50	\$205,737.50	
09/01/37	3.50000%	\$590,000.00	\$205,737.50	\$795,737.50	\$1,001,475.00
03/01/38			\$195,412.50	\$195,412.50	
09/01/38	3.50000%	\$635,000.00	\$195,412.50	\$830,412.50	\$1,025,825.00

03/01/39			\$184,300.00	\$184,300.00	
09/01/39	4.00000%	\$675,000.00	\$184,300.00	\$859,300.00	\$1,043,600.00
03/01/40			\$170,800.00	\$170,800.00	
09/01/40	4.00000%	\$725,000.00	\$170,800.00	\$895,800.00	\$1,066,600.00
03/01/41			\$156,300.00	\$156,300.00	
09/01/41	4.00000%	\$775,000.00	\$156,300.00	\$931,300.00	\$1,087,600.00
03/01/42			\$140,800.00	\$140,800.00	
09/01/42	4.00000%	\$825,000.00	\$140,800.00	\$965,800.00	\$1,106,600.00
03/01/43			\$124,300.00	\$124,300.00	
09/01/43	4.00000%	\$880,000.00	\$124,300.00	\$1,004,300.00	\$1,128,600.00
03/01/44			\$106,700.00	\$106,700.00	
09/01/44	4.00000%	\$940,000.00	\$106,700.00	\$1,046,700.00	\$1,153,400.00
03/01/45			\$87,900.00	\$87,900.00	
09/01/45	4.00000%	\$1,000,000.00	\$87,900.00	\$1,087,900.00	\$1,175,800.00
03/01/46			\$67,900.00	\$67,900.00	
09/01/46	4.00000%	\$1,065,000.00	\$67,900.00	\$1,132,900.00	\$1,200,800.00
03/01/47			\$46,600.00	\$46,600.00	
09/01/47	4.00000%	\$1,130,000.00	\$46,600.00	\$1,176,600.00	\$1,223,200.00
03/01/48			\$24,000.00	\$24,000.00	
09/01/48	4.00000%	\$1,200,000.00	\$24,000.00	\$1,224,000.00	\$1,248,000.00
Totals:		\$15,710,000.00	\$13,140,298.34	\$28,850,298.34	\$28,850,298.34

San Diego County
CFD 2008-01 (Harmony Grove), IA 1, Series 2020A
ORIGINAL DEBT SERVICE SCHEDULE

Dated Date: 01/30/20

First Coupon: 09/01/20

First Maturity: 09/01/20

PAYMENT DUE	INTEREST RATE	PRINCIPAL DUE	INTEREST DUE	SEMI-ANNUAL PAYMENT	TOTAL ANNUAL PAYMENT
09/01/20	2.00000%	\$150,000.00	\$312,514.44	\$462,514.44	\$462,514.44
03/01/21			\$265,100.00	\$265,100.00	
09/01/21	2.00000%	\$35,000.00	\$265,100.00	\$300,100.00	\$565,200.00
03/01/22			\$264,750.00	\$264,750.00	
09/01/22	2.00000%	\$50,000.00	\$264,750.00	\$314,750.00	\$579,500.00
03/01/23			\$264,250.00	\$264,250.00	
09/01/23	3.00000%	\$65,000.00	\$264,250.00	\$329,250.00	\$593,500.00
03/01/24			\$263,275.00	\$263,275.00	
09/01/24	3.00000%	\$75,000.00	\$263,275.00	\$338,275.00	\$601,550.00
03/01/25			\$262,150.00	\$262,150.00	
09/01/25	3.00000%	\$90,000.00	\$262,150.00	\$352,150.00	\$614,300.00
03/01/26			\$260,800.00	\$260,800.00	
09/01/26	4.00000%	\$105,000.00	\$260,800.00	\$365,800.00	\$626,600.00
03/01/27			\$258,700.00	\$258,700.00	
09/01/27	4.00000%	\$120,000.00	\$258,700.00	\$378,700.00	\$637,400.00
03/01/28			\$256,300.00	\$256,300.00	
09/01/28	4.00000%	\$140,000.00	\$256,300.00	\$396,300.00	\$652,600.00
03/01/29			\$253,500.00	\$253,500.00	
09/01/29	4.00000%	\$155,000.00	\$253,500.00	\$408,500.00	\$662,000.00
03/01/30			\$250,400.00	\$250,400.00	
09/01/30	4.00000%	\$175,000.00	\$250,400.00	\$425,400.00	\$675,800.00
03/01/31			\$246,900.00	\$246,900.00	
09/01/31	4.00000%	\$200,000.00	\$246,900.00	\$446,900.00	\$693,800.00
03/01/32			\$242,900.00	\$242,900.00	
09/01/32	4.00000%	\$220,000.00	\$242,900.00	\$462,900.00	\$705,800.00
03/01/33			\$238,500.00	\$238,500.00	
09/01/33	4.00000%	\$245,000.00	\$238,500.00	\$483,500.00	\$722,000.00
03/01/34			\$233,600.00	\$233,600.00	
09/01/34	4.00000%	\$265,000.00	\$233,600.00	\$498,600.00	\$732,200.00
03/01/35			\$228,300.00	\$228,300.00	
09/01/35	4.00000%	\$295,000.00	\$228,300.00	\$523,300.00	\$751,600.00
03/01/36			\$222,400.00	\$222,400.00	
09/01/36	4.00000%	\$320,000.00	\$222,400.00	\$542,400.00	\$764,800.00
03/01/37			\$216,000.00	\$216,000.00	
09/01/37	4.00000%	\$350,000.00	\$216,000.00	\$566,000.00	\$782,000.00
03/01/38			\$209,000.00	\$209,000.00	
09/01/38	4.00000%	\$375,000.00	\$209,000.00	\$584,000.00	\$793,000.00
03/01/39			\$201,500.00	\$201,500.00	
09/01/39	4.00000%	\$410,000.00	\$201,500.00	\$611,500.00	\$813,000.00
03/01/40			\$193,300.00	\$193,300.00	
09/01/40	4.00000%	\$440,000.00	\$193,300.00	\$633,300.00	\$826,600.00

03/01/41			\$184,500.00	\$184,500.00	
09/01/41	4.00000%	\$475,000.00	\$184,500.00	\$659,500.00	\$844,000.00
03/01/42			\$175,000.00	\$175,000.00	
09/01/42	4.00000%	\$515,000.00	\$175,000.00	\$690,000.00	\$865,000.00
03/01/43			\$164,700.00	\$164,700.00	
09/01/43	4.00000%	\$550,000.00	\$164,700.00	\$714,700.00	\$879,400.00
03/01/44			\$153,700.00	\$153,700.00	
09/01/44	4.00000%	\$590,000.00	\$153,700.00	\$743,700.00	\$897,400.00
03/01/45			\$141,900.00	\$141,900.00	
09/01/45	4.00000%	\$630,000.00	\$141,900.00	\$771,900.00	\$913,800.00
03/01/46			\$129,300.00	\$129,300.00	
09/01/46	4.00000%	\$670,000.00	\$129,300.00	\$799,300.00	\$928,600.00
03/01/47			\$115,900.00	\$115,900.00	
09/01/47	4.00000%	\$720,000.00	\$115,900.00	\$835,900.00	\$951,800.00
03/01/48			\$101,500.00	\$101,500.00	
09/01/48	4.00000%	\$765,000.00	\$101,500.00	\$866,500.00	\$968,000.00
03/01/49			\$86,200.00	\$86,200.00	
09/01/49	4.00000%	\$2,090,000.00	\$86,200.00	\$2,176,200.00	\$2,262,400.00
03/01/50			\$44,400.00	\$44,400.00	
09/01/50	4.00000%	\$2,220,000.00	\$44,400.00	\$2,264,400.00	\$2,308,800.00
Totals:		\$13,505,000.00	\$12,569,964.44	\$26,074,964.44	\$26,074,964.44

San Diego County
CFD 2008-01 (Harmony Grove), IA 2, Series 2020A
ORIGINAL DEBT SERVICE SCHEDULE

Dated Date: 01/30/20

First Coupon: 09/01/20

First Maturity: 09/01/21

PAYMENT DUE	INTEREST RATE	PRINCIPAL DUE	INTEREST DUE	SEMI-ANNUAL PAYMENT	TOTAL ANNUAL PAYMENT
09/01/20	2.00000%	\$0.00	\$556,160.83	\$556,160.83	\$556,160.83
03/01/21			\$474,450.00	\$474,450.00	
09/01/21	2.00000%	\$140,000.00	\$474,450.00	\$614,450.00	\$1,088,900.00
03/01/22			\$473,050.00	\$473,050.00	
09/01/22	2.00000%	\$165,000.00	\$473,050.00	\$638,050.00	\$1,111,100.00
03/01/23			\$471,400.00	\$471,400.00	
09/01/23	3.00000%	\$190,000.00	\$471,400.00	\$661,400.00	\$1,132,800.00
03/01/24			\$468,550.00	\$468,550.00	
09/01/24	3.00000%	\$220,000.00	\$468,550.00	\$688,550.00	\$1,157,100.00
03/01/25			\$465,250.00	\$465,250.00	
09/01/25	3.00000%	\$250,000.00	\$465,250.00	\$715,250.00	\$1,180,500.00
03/01/26			\$461,500.00	\$461,500.00	
09/01/26	4.00000%	\$280,000.00	\$461,500.00	\$741,500.00	\$1,203,000.00
03/01/27			\$455,900.00	\$455,900.00	
09/01/27	4.00000%	\$315,000.00	\$455,900.00	\$770,900.00	\$1,226,800.00
03/01/28			\$449,600.00	\$449,600.00	
09/01/28	4.00000%	\$355,000.00	\$449,600.00	\$804,600.00	\$1,254,200.00
03/01/29			\$442,500.00	\$442,500.00	
09/01/29	4.00000%	\$395,000.00	\$442,500.00	\$837,500.00	\$1,280,000.00
03/01/30			\$434,600.00	\$434,600.00	
09/01/30	4.00000%	\$435,000.00	\$434,600.00	\$869,600.00	\$1,304,200.00
03/01/31			\$425,900.00	\$425,900.00	
09/01/31	4.00000%	\$480,000.00	\$425,900.00	\$905,900.00	\$1,331,800.00
03/01/32			\$416,300.00	\$416,300.00	
09/01/32	4.00000%	\$525,000.00	\$416,300.00	\$941,300.00	\$1,357,600.00
03/01/33			\$405,800.00	\$405,800.00	
09/01/33	4.00000%	\$575,000.00	\$405,800.00	\$980,800.00	\$1,386,600.00
03/01/34			\$394,300.00	\$394,300.00	
09/01/34	4.00000%	\$625,000.00	\$394,300.00	\$1,019,300.00	\$1,413,600.00
03/01/35			\$381,800.00	\$381,800.00	
09/01/35	4.00000%	\$675,000.00	\$381,800.00	\$1,056,800.00	\$1,438,600.00
03/01/36			\$368,300.00	\$368,300.00	
09/01/36	4.00000%	\$735,000.00	\$368,300.00	\$1,103,300.00	\$1,471,600.00
03/01/37			\$353,600.00	\$353,600.00	
09/01/37	4.00000%	\$790,000.00	\$353,600.00	\$1,143,600.00	\$1,497,200.00
03/01/38			\$337,800.00	\$337,800.00	
09/01/38	4.00000%	\$855,000.00	\$337,800.00	\$1,192,800.00	\$1,530,600.00
03/01/39			\$320,700.00	\$320,700.00	
09/01/39	4.00000%	\$920,000.00	\$320,700.00	\$1,240,700.00	\$1,561,400.00
03/01/40			\$302,300.00	\$302,300.00	
09/01/40	4.00000%	\$985,000.00	\$302,300.00	\$1,287,300.00	\$1,589,600.00

03/01/41			\$282,600.00	\$282,600.00	
09/01/41	4.00000%	\$1,055,000.00	\$282,600.00	\$1,337,600.00	\$1,620,200.00
03/01/42			\$261,500.00	\$261,500.00	
09/01/42	4.00000%	\$1,130,000.00	\$261,500.00	\$1,391,500.00	\$1,653,000.00
03/01/43			\$238,900.00	\$238,900.00	
09/01/43	4.00000%	\$1,210,000.00	\$238,900.00	\$1,448,900.00	\$1,687,800.00
03/01/44			\$214,700.00	\$214,700.00	
09/01/44	4.00000%	\$1,290,000.00	\$214,700.00	\$1,504,700.00	\$1,719,400.00
03/01/45			\$188,900.00	\$188,900.00	
09/01/45	4.00000%	\$1,380,000.00	\$188,900.00	\$1,568,900.00	\$1,757,800.00
03/01/46			\$161,300.00	\$161,300.00	
09/01/46	3.87040%	\$1,470,000.00	\$161,300.00	\$1,631,300.00	\$1,792,600.00
03/01/47			\$132,850.00	\$132,850.00	
09/01/47	3.87500%	\$1,560,000.00	\$132,850.00	\$1,692,850.00	\$1,825,700.00
03/01/48			\$102,625.00	\$102,625.00	
09/01/48	3.87920%	\$1,660,000.00	\$102,625.00	\$1,762,625.00	\$1,865,250.00
03/01/49			\$70,425.00	\$70,425.00	
09/01/49	3.88320%	\$1,760,000.00	\$70,425.00	\$1,830,425.00	\$1,900,850.00
03/01/50			\$36,250.00	\$36,250.00	
09/01/50	3.88700%	\$1,865,000.00	\$36,250.00	\$1,901,250.00	\$1,937,500.00
Totals:		\$24,290,000.00	\$20,543,460.83	\$44,833,460.83	\$44,833,460.83