

Board of Supervisors

Meeting Time: 03-24-26 09:00

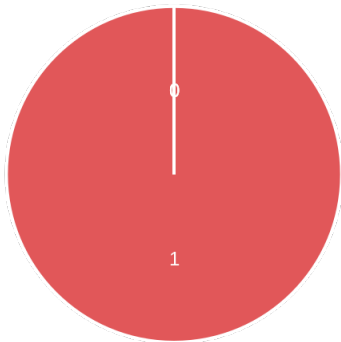
eComments Report

Meetings	Meeting Time	Agenda Items	Comments	Support	Oppose	Neutral
Board of Supervisors	03-24-26 09:00	43	1	0	0	1

Sentiments for All Meetings

The following graphs display sentiments for comments that have location data. Only locations of users who have commented will be shown.

Overall Sentiment



Board of Supervisors

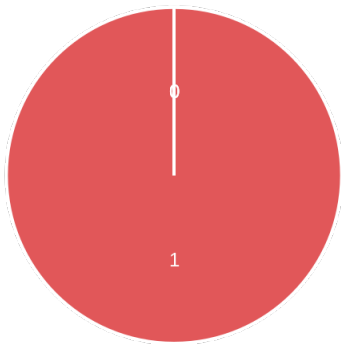
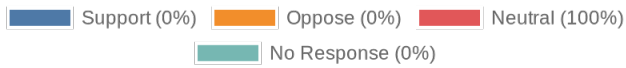
03-24-26 09:00

Agenda Name	Comments	Support	Oppose	Neutral
2. SHERIFF - NEW USER AGREEMENTS FOR THE CALIFORNIA IDENTIFICATION SYSTEM/REMOTE ACCESS NETWORK	1	0	0	1

Sentiments for All Agenda Items

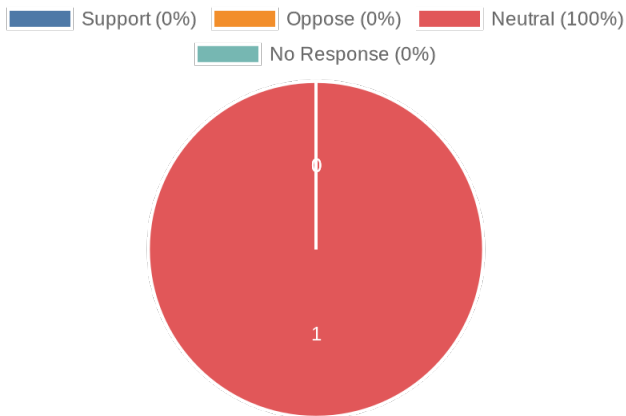
The following graphs display sentiments for comments that have location data. Only locations of users who have commented will be shown.

Overall Sentiment



Agenda Item: eComments for 2. SHERIFF - NEW USER AGREEMENTS FOR THE CALIFORNIA IDENTIFICATION SYSTEM/REMOTE ACCESS NETWORK

Overall Sentiment



Paul Henkin

Location: 91902, Bonita
Submitted At: 11:19am 03-18-26

With some of these ID systems, there are privacy concerns. AI misidentification happens, and there needs to be a human verifying the data anyway. So cost upon cost.

I see that you are using SANDAG data and maps. Their maps tend to be old and not updated. Their County maps often exclude East County. And the ARJIS system it uses is not really that secure, storing your data in the Cloud, which has been hacked into many times, and SANDAG shares it with ICE through its data branch.

While this seems like a good system, please make sure that the data is not misused.